

**NOTICE!!**

**These documents have been scanned!**

**Do not place un-scanned documents beneath this notice!**

**Do not remove this notice from this file!**

GPO Jacket No. 560-102  
Print Order 61540  
Rise Business Services, LLC  
Job=AZ15 5/1/2019



Box Number= AZ15014



Claim Begin-End: AMC439800-AMC439815

1 Initial Receipt



AZ15014-7

AMC439776-AMC440076

**United States Department of the Interior**  
**Bureau of Land Management**  
 DIV OF LANDS, MINRLS & ENERGY  
 ONE N CENTRAL AVE  
 PHOENIX, AZ 85004 -4427  
 Phone: 602-417-9200

Receipt

No: 3668193

<b>Transaction #:</b> 3772448	
<b>Date of Transaction:</b> 09/28/2016	
<b>CUSTOMER:</b>	
STEVE F KAROLYI PO BOX 74353 PHOENIX,AZ 85087-1006 US	

LINE #	QTY	DESCRIPTION	REMARKS	UNIT PRICE	TOTAL
1	16.00	LOCATABLE MINERALS / MINING CLAIMS- NEW,UNADJUD, ONE OR MORE AUTH NOS / NEW MINING CLAIM PROCESSING FEE CASES: AMC439800/\$20.00, AMC439801/\$20.00, AMC439802/\$20.00, AMC439803/\$20.00, AMC439804/\$20.00, AMC439805/\$20.00, AMC439806/\$20.00, AMC439807/\$20.00, AMC439808/\$20.00, AMC439809/\$20.00, AMC439810/\$20.00, AMC439811/\$20.00, AMC439812/\$20.00, AMC439813/\$20.00, AMC439814/\$20.00, AMC439815/\$20.00		- n/a -	320.00
2	16.00	LOCATABLE MINERALS / MINING CLAIMS- NEW,UNADJUD, ONE OR MORE AUTH NOS / NEW MINING CLAIMS LOCATION FEE CASES: AMC439800/\$37.00, AMC439801/\$37.00, AMC439802/\$37.00, AMC439803/\$37.00, AMC439804/\$37.00, AMC439805/\$37.00, AMC439806/\$37.00, AMC439807/\$37.00, AMC439808/\$37.00, AMC439809/\$37.00, AMC439810/\$37.00, AMC439811/\$37.00, AMC439812/\$37.00, AMC439813/\$37.00, AMC439814/\$37.00, AMC439815/\$37.00		- n/a -	592.00
3	16.00	LOCATABLE MINERALS / MINING CLAIMS- NEW,UNADJUD, ONE OR MORE AUTH NOS / NEW MINING CLAIMS MAINTENANCE FEE CASES: AMC439800/\$155.00, AMC439801/\$155.00, AMC439802/\$155.00, AMC439803/\$155.00, AMC439804/\$155.00, AMC439805/\$155.00, AMC439806/\$155.00, AMC439807/\$155.00, AMC439808/\$155.00, AMC439809/\$155.00,		- n/a -	2480.00



	AMC439810/\$155.00, AMC439811/\$155.00, AMC439812/\$155.00, AMC439813/\$155.00, AMC439814/\$155.00, AMC439815/\$155.00			
<b>TOTAL:</b>				<b>\$3,392.00</b>

PAYMENT INFORMATION			
NOTE: Items will appear on credit card statement as "Bureau of Land Mgmt CO".			
1	AMOUNT:	3392.00	POSTMARKED: N/A
	TYPE:	CREDIT CARD	RECEIVED: 09/28/2016
	NAME:	KAROLYI, STEVE F PO BOX 74353 PHOENIX AZ 85087-1006 US	
	CARD NO:	XXXXXXXXXXXX5005	AUTH CODE: 113934
	NAME ON CARD:	STEVE KAROLYI	
	EXPIRES:	01/2020	
	SIGNATURE:		

REMARKS

This receipt was generated by the automated BLM Collections and Billing System and is a paper representation of a portion of the official electronic record contained therein.



**NOTICE!!**

**These documents have been scanned!**

**Do not place un-scanned documents beneath this notice!**

**Do not remove this notice from this file!**

GPO Jacket No. 560-102  
Print Order 61540  
Rise Business Services, LLC  
Job=AZ15 5/1/2019



Box Number= AZ15014



Claim Begin-End: AMC439800-AMC439815

2 Correspondence



AZ15014-7

AMC439776-AMC440076





# United States Department of the Interior



BUREAU OF LAND MANAGEMENT  
Arizona State Office  
One North Central Avenue, Suite 800  
Phoenix, Arizona 85004-4427  
[www.blm.gov/az/](http://www.blm.gov/az/)

DEC 18 2018

In Reply Refer To:  
3830 (9200) PB  
AMC439800

CERTIFIED MAIL - RETURN RECEIPT REQUESTED No. 9214 8901 9403 8376 3501 76

## DECISION

AMIE HOWARD	:	This decision affects those claims
RR 3 BOX 50A	:	shown in the block below.
KAHOKA, MO 63445-9363	:	

---

AMC439810  
SAN MARCOS WEST #1

---

## MINING CLAIMS DECLARED FORFEITED

The mining claims listed above have been declared forfeited as of September 1, 2018, for failure to timely file the required maintenance fee payment or small miner's maintenance fee waiver (waiver).

Claimants are required to pay an annual non-refundable maintenance fee of \$155 per 20 acres or portion thereof, or submit a waiver, on or before September 1 of each year. These requirements were established by 30 U.S.C. 28f-1, as amended, and 43 CFR 3834 and 3835.

Our records do not show receipt of a maintenance fee payment or small miner waiver filed on or before the due date. Therefore, the claims listed above are forfeited.

## Reclamation Requirements

This decision does not relieve you of the liability for reclamation of all areas disturbed by your activities on lands covered by the subject mining claim(s) and/or site(s). After you complete the reclamation, you must notify the authorized officer of the appropriate surface managing agency so that the authorized officer may conduct a final site inspection and determine whether you may

be released from liability. If you fail to reclaim the land to the satisfaction of the authorized officer, the surface management agency may cite you for noncompliance under its surface management regulations. For land administered by the Bureau of Land Management (BLM), if you fail to reclaim the land to the satisfaction of the authorized officer as required in 43 CFR Subpart 3809, the BLM will issue an order of noncompliance under 43 CFR 3809.601(a). If you fail to comply with the non-compliance order, BLM may take further action under 43 CFR 3809.604. Failure to conduct reclamation is a prohibited act that may subject you to criminal penalties. See 43 CFR 3809.605(h) and 43 CFR 3809.700.

### Appeal Procedures

This decision may be appealed to the Interior Board of Land Appeals, Office of the Secretary, in accordance with the regulations contained in 43 CFR, Part 4, and the enclosed Form 1842-1. If an appeal is taken, your notice of appeal must be filed in this office (at the above address) within 30 days from receipt of this decision. The appellant has the burden of showing that the decision appealed from is in error.

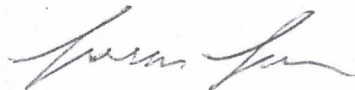
If you wish to file a petition pursuant to regulation 43 CFR 4.21 (58 FR 4939, January 19, 1993) for a stay of the effectiveness of this decision during the time that your appeal is being reviewed by the Board, the petition for a stay must accompany your notice of appeal. A petition for a stay is required to show sufficient justification based on the standards listed below. Copies of the notice of appeal and petition for a stay **must** also be submitted to each party named in this decision and to the Interior Board of Land Appeals and to the appropriate Office of the Solicitor (see 43 CFR 4.413) at the same time the original documents are filed with this office. If you request a stay, you have the burden of proof to demonstrate that a stay should be granted.

### Standards for Obtaining a Stay

Except as otherwise provided by law or other pertinent regulation, a petition for a stay of a decision pending appeal shall show sufficient justification based on the following standards:

- (1) The relative harm to the parties if the stay is granted or denied,
- (2) The likelihood of the appellant's success on the merits,
- (3) The likelihood of immediate and irreparable harm if the stay is not granted, and
- (4) Whether the public interest favors granting the stay.

Please include your AMC serial number(s) on all correspondence. If additional information is required, please call Pauline Brown at 602-417-9360.



Lucas Lucero  
Deputy State Director  
Lands, Minerals, and Energy Division

Enclosure





Date Produced: 12/31/2018

ConnectSuite Inc.:

The following is the delivery information for Certified Mail™/RRE item number 9214 8901 9403 8376 3501 76. Our records indicate that this item was delivered on 12/24/2018 at 02:38 p.m. in KAHOKA, MO 63445. The scanned image of the recipient information is provided below.

Signature of Recipient :

Signature X	<i>Arnell Howard</i>
Printed Name	

Address of Recipient :

Delivery Address	RT 3 S0A
------------------	----------

Thank you for selecting the Postal Service for your mailing needs. If you require additional assistance, please contact your local post office or Postal Service representative.

Sincerely,  
United States Postal Service

The customer reference number shown below is not validated or endorsed by the United States Postal Service. It is solely for customer use.

Customer Reference Number: C1128145.6489328



# United States Department of the Interior



BUREAU OF LAND MANAGEMENT

Arizona State Office

One North Central Avenue, Suite 800

Phoenix, Arizona 85004-4427

[www.blm.gov/az/](http://www.blm.gov/az/)

DEC 14 2017

In Reply Refer To:

3830 (9200) PB

AMC439388, AMC439800, AMC440733, AMC441665

CERTIFIED MAIL - RETURN RECEIPT REQUESTED No. 7017 0190 0000 4056 9797

## DECISION

CHARLES CURTIS & JAIME VILLARREAL : This decision affects those claims shown  
8120 SAINT CLAIR RD : in the block below.  
LAINGSBURG, MI 48848-9461 :

---

AMC439395, AMC439802, AMC440733, AMC441665

VULTURE SOUTH #4, BUMBLEBEE CREEK #3, BAXTER, DOUBLE EABLE MINE

---

### MINING CLAIMS DECLARED FORFEITED

The mining claims listed above have been declared forfeited as of September 1, 2017, for failure to timely file the required maintenance fee payment or small miner's maintenance fee waiver (waiver).

Claimants are required to pay an annual non-refundable maintenance fee of \$155 per 20 acres or portion thereof, or submit a waiver, on or before September 1 of each year. These requirements were established by 30 U.S.C. 28f-1, as amended, and 43 CFR 3834 and 3835.

Our records do not show receipt of a maintenance fee payment or small miner waiver filed on or before the due date. Therefore, the claims listed above are forfeited.

### Reclamation Requirements

This decision does not relieve you of the liability for reclamation of all areas disturbed by your activities on lands covered by the subject mining claim(s) and/or site(s). After you complete the reclamation, you must notify the authorized officer of the appropriate surface managing agency so that the authorized officer may conduct a final site inspection and determine whether you may be released from liability. If you fail to reclaim the land to the satisfaction of the authorized officer,



the surface management agency may cite you for noncompliance under its surface management regulations. For land administered by the Bureau of Land Management (BLM), if you fail to reclaim the land to the satisfaction of the authorized officer as required in 43 CFR Subpart 3809, BLM will issue an order of noncompliance under 43 CFR 3809.601(a). If you fail to comply with the non-compliance order, BLM may take further action under 43 CFR 3809.604. Failure to conduct reclamation is a prohibited act that may subject you to criminal penalties. See 43 CFR 3809.605(h) and 43 CFR 3809.700.

### Appeal Procedures

This decision may be appealed to the Interior Board of Land Appeals, Office of the Secretary, in accordance with the regulations contained in 43 CFR, Part 4, and the enclosed Form 1842-1. If an appeal is taken, your notice of appeal must be filed in this office (at the above address) within 30 days from receipt of this decision. The appellant has the burden of showing that the decision appealed from is in error.

If you wish to file a petition pursuant to regulation 43 CFR 4.21 (58 FR 4939, January 19, 1993) for a stay of the effectiveness of this decision during the time that your appeal is being reviewed by the Board, the petition for a stay must accompany your notice of appeal. A petition for a stay is required to show sufficient justification based on the standards listed below. Copies of the notice of appeal and petition for a stay **must** also be submitted to each party named in this decision and to the Interior Board of Land Appeals and to the appropriate Office of the Solicitor (see 43 CFR 4.413) at the same time the original documents are filed with this office. If you request a stay, you have the burden of proof to demonstrate that a stay should be granted.

### Standards for Obtaining a Stay

Except as otherwise provided by law or other pertinent regulation, a petition for a stay of a decision pending appeal shall show sufficient justification based on the following standards:

- (1) The relative harm to the parties if the stay is granted or denied,
- (2) The likelihood of the appellant's success on the merits,
- (3) The likelihood of immediate and irreparable harm if the stay is not granted, and
- (4) Whether the public interest favors granting the stay.

Please include your AMC serial number(s) on all correspondence. If additional information is required, please call Pauline Brown at 602-417-9360.



Lucas Lucero  
Deputy State Director  
Lands, Minerals, and Energy Division

Enclosure

**SENDER: COMPLETE THIS SECTION**

- Complete items 1, 2, and 3.
- Print your name and address on the reverse so that we can return the card to you.
- Attach this card to the back of the mailpiece, or on the front if space permits.

1. Article Addressed to:

CHARLES CURTIS & JAIME VILLARREAL  
8120 SAINT CLAIR RD  
LAINGSBURG, MI 48848-9461  
9200 PB AMC439388, AMC439800,  
AMC440733, AMC441665



9590 9402 1932 6123 9400 82

2. Article Number (Transfer from service label)

7017 0190 0000 4056 9797

**COMPLETE THIS SECTION ON DELIVERY**

A. Signature

*Jaime Villarreal*

Agent

Addressee

B. Received by (Printed Name)

*Jaime Villarreal*

C. Date of Del<sup>iv</sup>

*12-26-11*

D. Is delivery address different from item 1?  Yes

If YES, enter delivery address below:  No

3. Service Type

Adult Signature

Adult Signature Restricted Delivery

Certified Mail®

Certified Mail Restricted Delivery

Collect on Delivery

Collect on Delivery Restricted Delivery

red Mail

red Mail Restricted Delivery

(\$500)

Priority Mail Express®

Registered Mail™

Registered Mail Restricted Delivery

Return Receipt for Merchandise

Signature Confirmation™

Signature Confirmation Restricted Delivery



USPS TRACKING#



First-Class Mail  
Postage & Fees Paid  
USPS  
Permit No. G-10

9590 9402 1932 6123 9400 82

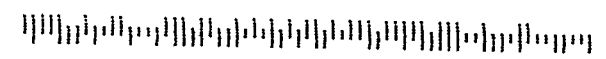
United States  
Postal Service

RECEIVED  
ELM 7 8 9 10 11 12 13 14 15 16 17 18 19 20 21 22 23 24 25 26 27 28 29 30 31

2010 JAN - 2 A 10: 59

PHOENIX, AZ

• Sender: Please print your name, address, and ZIP+4® in this box\*  
U.S. DEPARTMENT OF THE INTERIOR  
BUREAU OF LAND MANAGEMENT  
ARIZONA STATE OFFICE  
ONE NORTH CENTRAL AVENUE, SUITE 800  
PHOENIX, AZ 85004-4427





# United States Department of the Interior



BUREAU OF LAND MANAGEMENT

Arizona State Office

One North Central Avenue, Suite 800

Phoenix, Arizona 85004-4427

[www.blm.gov/az/](http://www.blm.gov/az/)

DEC 14 2017

In Reply Refer To:

3830 (9200) PB

AMC435574, AMC439800

CERTIFIED MAIL - RETURN RECEIPT REQUESTED No. 7016 2140 0000 1629 2841

## DECISION

GARY RUSH : This decision affects those claims shown  
450 3RD AVE # 145 : in the block below.  
CLEAR LAKE, WI 54005-8905 :

---

AMC435576, AMC439808  
GOLD BEND #6, MILLSITE GOLD

---

### MINING CLAIMS DECLARED FORFEITED

The mining claims listed above have been declared forfeited as of September 1, 2017, for failure to timely file the required maintenance fee payment or small miner's maintenance fee waiver (waiver).

Claimants are required to pay an annual non-refundable maintenance fee of \$155 per 20 acres or portion thereof, or submit a waiver, on or before September 1 of each year. These requirements were established by 30 U.S.C. 28f-1, as amended, and 43 CFR 3834 and 3835.

Our records do not show receipt of a maintenance fee payment or small miner waiver filed on or before the due date. Therefore, the claims listed above are forfeited.

### Reclamation Requirements

This decision does not relieve you of the liability for reclamation of all areas disturbed by your activities on lands covered by the subject mining claim(s) and/or site(s). After you complete the reclamation, you must notify the authorized officer of the appropriate surface managing agency so that the authorized officer may conduct a final site inspection and determine whether you may be released from liability. If you fail to reclaim the land to the satisfaction of the authorized officer,

the surface management agency may cite you for noncompliance under its surface management regulations. For land administered by the Bureau of Land Management (BLM), if you fail to reclaim the land to the satisfaction of the authorized officer as required in 43 CFR Subpart 3809, BLM will issue an order of noncompliance under 43 CFR 3809.601(a). If you fail to comply with the non-compliance order, BLM may take further action under 43 CFR 3809.604. Failure to conduct reclamation is a prohibited act that may subject you to criminal penalties. See 43 CFR 3809.605(h) and 43 CFR 3809.700.

### Appeal Procedures

This decision may be appealed to the Interior Board of Land Appeals, Office of the Secretary, in accordance with the regulations contained in 43 CFR, Part 4, and the enclosed Form 1842-1. If an appeal is taken, your notice of appeal must be filed in this office (at the above address) within 30 days from receipt of this decision. The appellant has the burden of showing that the decision appealed from is in error.


If you wish to file a petition pursuant to regulation 43 CFR 4.21 (58 FR 4939, January 19, 1993) for a stay of the effectiveness of this decision during the time that your appeal is being reviewed by the Board, the petition for a stay must accompany your notice of appeal. A petition for a stay is required to show sufficient justification based on the standards listed below. Copies of the notice of appeal and petition for a stay **must** also be submitted to each party named in this decision and to the Interior Board of Land Appeals and to the appropriate Office of the Solicitor (see 43 CFR 4.413) at the same time the original documents are filed with this office. If you request a stay, you have the burden of proof to demonstrate that a stay should be granted.

### Standards for Obtaining a Stay

Except as otherwise provided by law or other pertinent regulation, a petition for a stay of a decision pending appeal shall show sufficient justification based on the following standards:

- (1) The relative harm to the parties if the stay is granted or denied,
- (2) The likelihood of the appellant's success on the merits,
- (3) The likelihood of immediate and irreparable harm if the stay is not granted, and
- (4) Whether the public interest favors granting the stay.

Please include your AMC serial number(s) on all correspondence. If additional information is required, please call Pauline Brown at 602-417-9360.



Lucas Lucero  
Deputy State Director  
Lands, Minerals, and Energy Division

Enclosure



**SENDER: COMPLETE THIS SECTION**

- Complete items 1, 2, and 3.
- Print your name and address on the reverse so that we can return the card to you.
- Attach this card to the back of the mailpiece, or on the front if space permits.

1. Article Addressed to:

GARY RUSH  
450 3RD AVE # 145  
CLEAR LAKE, WI 54005-8905  
9200 PB AMC435574, AMC439800



9590 9402 2630 6336 1247 69

2. Article Number (Transfer from service label)

7016 2140 0000 1629 2841

**COMPLETE THIS SECTION ON DELIVERY**

A. Signature  Agent  
**X**  Addressee

B. Received by (Printed Name) C. Date of Delivery

D. Is delivery address different from item 1?  Yes  
If YES, enter delivery address below:  No

3. Service Type
- Adult Signature
  - Adult Signature Restricted Delivery
  - Certified Mail®
  - Certified Mail Restricted Delivery
  - Collect on Delivery
  - Collect on Delivery Restricted Delivery
  - Registered Mail™
  - Registered Mail Restricted Delivery
  - Return Receipt for Merchandise
  - Signature Confirmation™
  - Signature Confirmation Restricted Delivery
  - Priority Mail Express®
  - Registered Mail™
  - Registered Mail Restricted Delivery
  - Return Receipt for Merchandise
  - Signature Confirmation™
  - Signature Confirmation Restricted Delivery

USPS TRACKING#



First-Class Mail  
Postage & Fees Paid  
USPS  
Permit No. G-10

9590 9402 2636 26336 1247 69

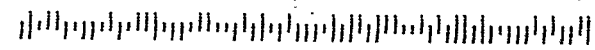
United States  
Postal Service

RECEIVED  
BLM AZ STATE OFFICE

2011 DEC 18 P 2:00  
PHOENIX ARIZONA

Sender: Please print your name, address, and ZIP+4® in this box\*

U.S. DEPARTMENT OF THE INTERIOR  
BUREAU OF LAND MANAGEMENT  
ARIZONA STATE OFFICE  
ONE NORTH CENTRAL AVENUE, SUITE 800  
PHOENIX, AZ 85004-4427





# United States Department of the Interior

BUREAU OF LAND MANAGEMENT

Arizona State Office

One North Central Avenue, Suite 800

Phoenix, Arizona 85004-4427

[www.blm.gov/az/](http://www.blm.gov/az/)



DEC 04 2017

In Reply Refer To:  
3830 (9200) PB  
AMC439800

CERTIFIED MAIL - RETURN RECEIPT REQUESTED No. 7017 0660 0000 3024 2451

## DECISION

JORDAN and BRITTANY MAHAN : This decision affects those claims shown  
244 SHERMAN DR : in the block below.  
GRAND JUNCTION, CO 81503-2066 :

---

AMC439811  
SAN MARCOS WEST #2

---

### MINING CLAIMS DECLARED FORFEITED

The mining claims listed above have been declared forfeit as of September 1, 2017, for failure to timely file the required maintenance fee payment or small miner's maintenance fee waiver (waiver).

Claimants are required to pay an annual non-refundable maintenance fee of \$155 per 20 acres or portion thereof, or submit a waiver, on or before September 1 of each year. These requirements were established by 30 U.S.C. 28f-1, as amended, and 43 CFR 3834 and 3835.

Our records do not show receipt of a maintenance fee payment or small miner waiver filed on or before the due date. Therefore, the claims listed above are forfeit.

### Reclamation Requirements

This decision does not relieve you of the liability for reclamation of all areas disturbed by your activities on lands covered by the subject mining claim(s) and/or site(s). After you complete the reclamation, you must notify the authorized officer of the appropriate surface managing agency so that the authorized officer may conduct a final site inspection and determine whether you may be released from liability. If you fail to reclaim the land to the satisfaction of the authorized officer,

the surface management agency may cite you for noncompliance under its surface management regulations. For land administered by the Bureau of Land Management (BLM), if you fail to reclaim the land to the satisfaction of the authorized officer as required in 43 CFR Subpart 3809, BLM will issue an order of noncompliance under 43 CFR 3809.601(a). If you fail to comply with the non-compliance order, BLM may take further action under 43 CFR 3809.604. Failure to conduct reclamation is a prohibited act that may subject you to criminal penalties. See 43 CFR 3809.605(h) and 43 CFR 3809.700.

**Appeal Procedures**

This decision may be appealed to the Interior Board of Land Appeals, Office of the Secretary, in accordance with the regulations contained in 43 CFR, Part 4, and the enclosed Form 1842-1. If an appeal is taken, your notice of appeal must be filed in this office (at the above address) within 30 days from receipt of this decision. The appellant has the burden of showing that the decision appealed from is in error.


If you wish to file a petition pursuant to regulation 43 CFR 4.21 (58 FR 4939, January 19, 1993) for a stay of the effectiveness of this decision during the time that your appeal is being reviewed by the Board, the petition for a stay must accompany your notice of appeal. A petition for a stay is required to show sufficient justification based on the standards listed below. Copies of the notice of appeal and petition for a stay **must** also be submitted to each party named in this decision and to the Interior Board of Land Appeals and to the appropriate Office of the Solicitor (see 43 CFR 4.413) at the same time the original documents are filed with this office. If you request a stay, you have the burden of proof to demonstrate that a stay should be granted.

**Standards for Obtaining a Stay**

Except as otherwise provided by law or other pertinent regulation, a petition for a stay of a decision pending appeal shall show sufficient justification based on the following standards:

- (1) The relative harm to the parties if the stay is granted or denied,
- (2) The likelihood of the appellant's success on the merits,
- (3) The likelihood of immediate and irreparable harm if the stay is not granted, and
- (4) Whether the public interest favors granting the stay.

Please include your AMC serial number(s) on all correspondence. If additional information is required, please call Pauline Brown at 602-417-9360.



Lucas Lucero  
Deputy State Director  
Lands, Minerals, and Energy Division

Enclosure



UNITED STATES  
DEPARTMENT OF THE INTERIOR  
Bureau of Land Management  
Arizona State Office  
One North Central Avenue, Suite 800  
Phoenix, Arizona 85004-4427

OFFICIAL BUSINESS  
PENALTY FOR PRIVATE USE \$300

9200 PB

CERTIFIED MAIL®



7017 0660 0000 3024 2451

neopost  
12/05/2017  
US POSTAGE



FIRST-CLASS MAIL

\$06.77<sup>0</sup>

US OFFICIAL MAIL  
\$300 Penalty  
For Private Use  
ZIP 85004  
041L11101433

JORDAN and BRITTANY MAHAN  
244 SHERMAN DR  
GRAND JUNCTION CO 81503-2066

RTS

RECEIVED  
ARIZONA STATE OFFICE

2017 JAN 16 P 2:22

PHOENIX, ARIZONA

*[Handwritten signature]*

NEXLE 876 FEB 1 0001/09/18  
RETURN TO SENDER  
ATTEMPTED - NOT KNOWN  
UNABLE TO FORWARD  
BC: 85004442700 \*2314-03041-06-35

95004442700  
97424424

PLACE STICKER AT TOP OF ENVELOPE TO THE RIGHT  
OF THE RETURN ADDRESS, FOLD AT DOTTED LINE

**SENDER: COMPLETE THIS SECTION**

- Complete items 1, 2, and 3.
- Print your name and address on the reverse so that we can return the card to you.
- Attach this card to the back of the mailpiece, or on the front if space permits.

1. Article Addressed to:

JORDAN and BRITTANY MAHAN  
244 SHERMAN DR  
GRAND JUNCTION CO 81503-2066  
AMC439800 PB 9200



9590 9402 1932 6123 9268 26

2. Article Number (Transfer from service label)

7017 0660 0000 3024 2451

**COMPLETE THIS SECTION ON DELIVERY**

A. Signature

X

- Agent
- Addressee

B. Received by (Printed Name)

C. Date of Delivery

D. Is delivery address different from item 1?  Yes  
If YES, enter delivery address below:  No

3. Service Type

- Adult Signature
- Adult Signature Restricted Delivery
- Certified Mail®
- Certified Mail Restricted Delivery
- Collect on Delivery
- Collect on Delivery Restricted Delivery
- Insured Mail
- Priority Mail Express®
- Registered Mail™
- Registered Mail Restricted Delivery
- Return Receipt for Merchandise
- Signature Confirmation™
- Signature Confirmation Restricted Delivery

PS Form 3811, July 2015 PSN 7530-02-000-9053

Domestic Return Receipt



**SENDER: COMPLETE THIS SECTION**

- Complete items 1, 2, and 3.
- Print your name and address on the reverse so that we can return the card to you.
- Attach this card to the back of the mailpiece, or on the front if space permits.

1. Article Addressed to:

JORDAN and BRITTANY MAHAN  
 244 SHERMAN DR  
 GRAND JUNCTION CO 81503-2066  
 AMC439800 PB 9200



9590 9402 1932 6123 9268 26

2. Article Number (Transfer from service label)

7017 0660 0000 3024 2451

**COMPLETE THIS SECTION ON DELIVERY**

A. Signature

**X** Agent AddresseeB. Received by (*Printed Name*)

C. Date of Delivery

D. Is delivery address different from item 1?  Yes  
 If YES, enter delivery address below:  No

3. Service Type

- Adult Signature
- Adult Signature Restricted Delivery
- Certified Mail®
- Certified Mail Restricted Delivery
- Collect on Delivery
- Collect on Delivery Restricted Delivery
- Insured Mail

- Priority Mail Express®
- Registered Mail™
- Registered Mail Restricted Delivery
- Return Receipt for Merchandise
- Signature Confirmation™
- Signature Confirmation Restricted Delivery

(Mail Restricted Delivery  
 )



USPS TRACKING #



First-Class Mail  
Postage & Fees Paid  
USPS  
Permit No. G-10

9590 9402 1932 6123 9268 26

**United States  
Postal Service**

• Sender: Please print your name, address, and ZIP+4® in this box •

U.S. DEPARTMENT OF THE INTERIOR  
BUREAU OF LAND MANAGEMENT  
ARIZONA STATE OFFICE  
ONE NORTH CENTRAL AVENUE, SUITE 800  
PHOENIX, AZ 85004-4427

**CERTIFIED MAIL®**

**UNITED STATES  
DEPARTMENT OF THE INTERIOR  
Bureau of Land Management  
Arizona State Office  
One North Central Avenue, Suite 800  
Phoenix, Arizona 85004-4427**



7017 0660 0000 3024 2451

neopost  
12/05/2017  
**US POSTAGE**

FIRST-CLASS MAIL

**\$06.77<sup>0</sup>**

US OFFICIAL MAIL  
\$300 Penalty  
For Private Use  
ZIP 85004  
041L11101433



**OFFICIAL BUSINESS  
PENALTY FOR PRIVATE USE \$300**

9200 PB

JORDAN and BRITTANY MAHAN  
244 SHERMAN DR  
GRAND JUNCTION CO 81503-2066

RECEIVED  
ARIZONA STATE OFFICE


JAN 16 P 2:22

PHOENIX, ARIZONA

NEXLE 570 TEL 0001/05/18

RETURN TO SENDER  
ATTEMPTED - NOT KNOWN  
UNABLE TO FORWARD

BC: 85004442700 \*2314-03041-06-35



9385367504 74076  
9408 108 9342200

ANK

97424x24





# United States Department of the Interior



BUREAU OF LAND MANAGEMENT  
Arizona State Office  
One North Central Avenue, Suite 800  
Phoenix, Arizona 85004-4427  
[www.blm.gov/az/](http://www.blm.gov/az/)

DEC 04 2017

In Reply Refer To:  
3830 (9200) PB  
AMC439800

CERTIFIED MAIL - RETURN RECEIPT REQUESTED No. 7017 0660 0000 3024 2451

## DECISION

JORDAN and BRITTANY MAHAN : This decision affects those claims shown  
244 SHERMAN DR : in the block below.  
GRAND JUNCTION, CO 81503-2066 :

---

AMC439811  
SAN MARCOS WEST #2

---

## MINING CLAIMS DECLARED FORFEITED

The mining claims listed above have been declared forfeit as of September 1, 2017, for failure to timely file the required maintenance fee payment or small miner's maintenance fee waiver (waiver).

Claimants are required to pay an annual non-refundable maintenance fee of \$155 per 20 acres or portion thereof, or submit a waiver, on or before September 1 of each year. These requirements were established by 30 U.S.C. 28f-1, as amended, and 43 CFR 3834 and 3835.

Our records do not show receipt of a maintenance fee payment or small miner waiver filed on or before the due date. Therefore, the claims listed above are forfeit.

## Reclamation Requirements

This decision does not relieve you of the liability for reclamation of all areas disturbed by your activities on lands covered by the subject mining claim(s) and/or site(s). After you complete the reclamation, you must notify the authorized officer of the appropriate surface managing agency so that the authorized officer may conduct a final site inspection and determine whether you may be released from liability. If you fail to reclaim the land to the satisfaction of the authorized officer,

the surface management agency may cite you for noncompliance under its surface management regulations. For land administered by the Bureau of Land Management (BLM), if you fail to reclaim the land to the satisfaction of the authorized officer as required in 43 CFR Subpart 3809, BLM will issue an order of noncompliance under 43 CFR 3809.601(a). If you fail to comply with the non-compliance order, BLM may take further action under 43 CFR 3809.604. Failure to conduct reclamation is a prohibited act that may subject you to criminal penalties. See 43 CFR 3809.605(h) and 43 CFR 3809.700.

### **Appeal Procedures**

This decision may be appealed to the Interior Board of Land Appeals, Office of the Secretary, in accordance with the regulations contained in 43 CFR, Part 4, and the enclosed Form 1842-1. If an appeal is taken, your notice of appeal must be filed in this office (at the above address) within 30 days from receipt of this decision. The appellant has the burden of showing that the decision appealed from is in error.


If you wish to file a petition pursuant to regulation 43 CFR 4.21 (58 FR 4939, January 19, 1993) for a stay of the effectiveness of this decision during the time that your appeal is being reviewed by the Board, the petition for a stay must accompany your notice of appeal. A petition for a stay is required to show sufficient justification based on the standards listed below. Copies of the notice of appeal and petition for a stay **must** also be submitted to each party named in this decision and to the Interior Board of Land Appeals and to the appropriate Office of the Solicitor (see 43 CFR 4.413) at the same time the original documents are filed with this office. If you request a stay, you have the burden of proof to demonstrate that a stay should be granted.

### **Standards for Obtaining a Stay**

Except as otherwise provided by law or other pertinent regulation, a petition for a stay of a decision pending appeal shall show sufficient justification based on the following standards:

- (1) The relative harm to the parties if the stay is granted or denied,
- (2) The likelihood of the appellant's success on the merits,
- (3) The likelihood of immediate and irreparable harm if the stay is not granted, and
- (4) Whether the public interest favors granting the stay.

Please include your AMC serial number(s) on all correspondence. If additional information is required, please call Pauline Brown at 602-417-9360.



Lucas Lucero  
Deputy State Director  
Lands, Minerals, and Energy Division

Enclosure

**SENDER: COMPLETE THIS SECTION**

- Complete items 1, 2, and 3.
- Print your name and address on the reverse so that we can return the card to you.
- Attach this card to the back of the mailpiece, or on the front if space permits.

1. Article Addressed to:

NANCY KRUG-SPRINGER & ALLEN  
 SPRINGER  
 9842 N 17TH DR  
 PHOENIX AZ 85021-2004  
 9200/PB/AMC439800



9590 9402 1932 6123 9404 19

2. Article Number (Transfer from service label)

7017 0190 0000 4056 5669

**COMPLETE THIS SECTION ON DELIVERY**

A. Signature

X

 Agent Addressee

B. Received by (Printed Name)

C. Date of Delivery

D. Is delivery address different from item 1?  Yes

If YES, enter delivery address below:

 No

3. Service Type


- Adult Signature
- Adult Signature Restricted Delivery
- Certified Mail®
- Certified Mail Restricted Delivery
- Collect on Delivery
- Collect on Delivery Restricted Delivery
- Insured Mail

- Priority Mail Express®
- Registered Mail™
- Registered Mail Restricted Delivery
- Return Receipt for Merchandise
- Signature Confirmation™
- Signature Confirmation Restricted Delivery


il Restricted Delivery



USPS TRACKING#



PHOENIX  
9590 9402 1932 6123 9404 19



First-Class Mail  
Postage & Fees Paid  
USPS  
Permit No. G-10

9590 9402 1932 6123 9404 19

United States  
Postal Service

RECEIVED  
BLM AZ STATE OFFICE

2018 JAN -2 A 10: 35

PHOENIX, ARIZONA

• Sender: Please print your name, address, and ZIP+4® in this box •

U. S. DEPARTMENT OF THE INTERIOR  
BUREAU OF LAND MANAGEMENT  
ARIZONA STATE OFFICE  
ONE NORTH CENTRAL AVENUE, SUITE 800  
PHOENIX, AZ 85004-4427





# United States Department of the Interior

BUREAU OF LAND MANAGEMENT  
Arizona State Office  
One North Central Avenue, Suite 800  
Phoenix, Arizona 85004-4427  
[www.blm.gov/az/](http://www.blm.gov/az/)



DEC 20 2017

In Reply Refer To:  
3830 (9200) PB  
AMC439800

CERTIFIED MAIL - RETURN RECEIPT REQUESTED No. 7017 0190 0000 4056 5669

## DECISION

NANCY SPRINGER & ALLEN SPRINGER : This decision affects those claims shown  
9842 N 17TH DR : in the block below.  
PHOENIX, AZ 85021-2004 :

---

AMC439803, AMC439804  
BUMBLEBEE CREEK #4, BUMBLEBEE CREEK #5

---

## MINING CLAIMS DECLARED FORFEITED

The mining claims listed above have been declared forfeited as of September 1, 2017, for failure to timely file the required maintenance fee payment or small miner's maintenance fee waiver (waiver).

Claimants are required to pay an annual non-refundable maintenance fee of \$155 per 20 acres or portion thereof, or submit a waiver, on or before September 1 of each year. These requirements were established by 30 U.S.C. 28f-1, as amended, and 43 CFR 3834 and 3835.

Our records do not show receipt of a maintenance fee payment or small miner waiver filed on or before the due date. Therefore, the claims listed above are forfeited.

## Reclamation Requirements

This decision does not relieve you of the liability for reclamation of all areas disturbed by your activities on lands covered by the subject mining claim(s) and/or site(s). After you complete the reclamation, you must notify the authorized officer of the appropriate surface managing agency so that the authorized officer may conduct a final site inspection and determine whether you may be released from liability. If you fail to reclaim the land to the satisfaction of the authorized officer,

the surface management agency may cite you for noncompliance under its surface management regulations. For land administered by the Bureau of Land Management (BLM), if you fail to reclaim the land to the satisfaction of the authorized officer as required in 43 CFR Subpart 3809, BLM will issue an order of noncompliance under 43 CFR 3809.601(a). If you fail to comply with the non-compliance order, BLM may take further action under 43 CFR 3809.604. Failure to conduct reclamation is a prohibited act that may subject you to criminal penalties. See 43 CFR 3809.605(h) and 43 CFR 3809.700.

### Appeal Procedures

This decision may be appealed to the Interior Board of Land Appeals, Office of the Secretary, in accordance with the regulations contained in 43 CFR, Part 4, and the enclosed Form 1842-1. If an appeal is taken, your notice of appeal must be filed in this office (at the above address) within 30 days from receipt of this decision. The appellant has the burden of showing that the decision appealed from is in error.


If you wish to file a petition pursuant to regulation 43 CFR 4.21 (58 FR 4939, January 19, 1993) for a stay of the effectiveness of this decision during the time that your appeal is being reviewed by the Board, the petition for a stay must accompany your notice of appeal. A petition for a stay is required to show sufficient justification based on the standards listed below. Copies of the notice of appeal and petition for a stay **must** also be submitted to each party named in this decision and to the Interior Board of Land Appeals and to the appropriate Office of the Solicitor (see 43 CFR 4.413) at the same time the original documents are filed with this office. If you request a stay, you have the burden of proof to demonstrate that a stay should be granted.

### Standards for Obtaining a Stay

Except as otherwise provided by law or other pertinent regulation, a petition for a stay of a decision pending appeal shall show sufficient justification based on the following standards:

- (1) The relative harm to the parties if the stay is granted or denied,
- (2) The likelihood of the appellant's success on the merits,
- (3) The likelihood of immediate and irreparable harm if the stay is not granted, and
- (4) Whether the public interest favors granting the stay.

Please include your AMC serial number(s) on all correspondence. If additional information is required, please call Pauline Brown at 602-417-9360.



Lucas Lucero  
Deputy State Director  
Lands, Minerals, and Energy Division

Enclosure



**NOTICE!!**

**These documents have been scanned!**

**Do not place un-scanned documents beneath this notice!**

**Do not remove this notice from this file!**

GPO Jacket No. 560-102  
Print Order 61540  
Rise Business Services, LLC  
Job=AZ15 5/1/2019



Box Number= AZ15014



Claim Begin-End: AMC439800-AMC439815

3 Transfers



AZ15014-7

AMC439776-AMC440076



~~0308150~~

439800

When recorded return to:

\_\_\_\_\_

Steve Karolyi  
PO BOX 74353  
Phoenix, AZ 85087

**QUIT CLAIM DEED**

For consideration of \$10.00 and other valuable considerations, I or we, Steve Karolyi, whose address is PO BOX 74353 Phoenix, AZ 85087, hereby quitclaim to: Donald Billings  
3138 E Southern Ave  
Indianapolis, IN 46203

all right, title or interest in the following real property situated in La Paz County, Arizona:

AMC #439812 San Marcos West #3, 20 Acre Lode Claim, Township 5N, Range 12W, Section 9, SE Corridor

AMC #439812 San Marcos North #1, 20 Acre Lode Claim, Township 5N, Range 12W, Section 12, SW Corridor

Exempt per A.R.S. 11-1134-A6

Executed this this 22 day of October, 2018

  
\_\_\_\_\_


Grantor - Steve Karolyi

RECEIVED  
BLM AZ STATE OFFICE  
2018 NOV - 2 P 2:23  
PHOENIX, ARIZONA

STATE OF Arizona

COUNTY OF Maricopa

This instrument was acknowledged before me this 22<sup>nd</sup> day of October, 2018 by:

  
\_\_\_\_\_

Notary Public

My Commission Expires: 11/5/2020

ASHLEY SEWELL  
Notary Public - State of Arizona  
MARICOPA COUNTY  
My Commission Expires  
November 5, 2020

ENTERED  
APR 04 2019  
BY: RAM

# 4300115  
RAM # 4407665 CORRECTS  
SAN MARCOS NORTH #1

**United States Department of the Interior**

**Bureau of Land Management**

DIV OF LANDS, MINRLS & ENERGY

ONE N CENTRAL AVE

PHOENIX, AZ 85004 -4427

Phone: 602-417-9200

Receipt

No:

4300115

<b>Transaction #:</b> 4416306	
<b>Date of Transaction:</b> 11/05/2018	
CUSTOMER:	
STEVE F KAROLYI PO BOX 74353 PHOENIX, AZ 85087-1006 US	

LINE #	QTY	DESCRIPTION	REMARKS	UNIT PRICE	TOTAL
1	1.00	LOCATABLE MINERALS / MINING CLAIMS- NOT NEW-UNADJUD, ONE AUTH NO. ONLY / MINING CLAIM MONEY RECEIVED <b>CASES:</b> AMC439812/\$30.00	TRF/2	- n/a -	30.00
<b>TOTAL:</b>					<b>\$30.00</b>

PAYMENT INFORMATION			
NOTE: Items will appear on credit card statement as "Bureau of Land Mgmt CO".			
1	AMOUNT:	30.00	POSTMARKED: N/A
	TYPE:	CREDIT CARD	RECEIVED: 11/05/2018
	NAME:	KAROLYI, STEVE F PO BOX 74353 PHOENIX AZ 85087-1006 US	
	CARD NO:	XXXXXXXXXXXX5005	AUTH CODE: 115668
	NAME ON CARD:	STEVE KAROLYI	
	SIGNATURE:		

<b>REMARKS</b>
LISTED SAME AMC NUMBER TWICE

This receipt was generated by the automated BLM Collections and Billing System and is a paper representation of a portion of the official electronic record contained therein.

hmc 439800

When recorded return to:

Steve Karolyi  
PO BOX 74353  
Phoenix, AZ 85087

**QUIT CLAIM DEED**

For consideration of \$10.00 and other valuable considerations, I or we, Steve Karolyi, whose address is

PO BOX 74353 Phoenix, AZ 85087, hereby quitclaim to: Gary Wickizer  
2202 E Beverly Ln  
Phoenix, AZ 85022

all right, title or interest in the following real property situated in Yavapai County, Arizona:

Claim: AMC 439806 Bumblebee Creek #7, 20 Acre Placer Claim  
Legal Description: Township 10 N, Range 2 E, Section 22, SE Corridor  
Exempt per A.R.S. 11-1134-A6

Executed this this 18<sup>th</sup> day of July, 2018




Grantor - Steve Karolyi

RECEIVED  
BLM AZ STATE OFFICE  
2018 AUG -6 P 2:47  
PHOENIX, ARIZONA


STATE OF Arizona

COUNTY OF Maricopa

This instrument was acknowledged before me this 18<sup>th</sup> day of July, 2018 by:




Notary Public



My Commission Expires:

11/5/2020



BY: [Signature]

NO. OF CLAIMS 1  
AMOUNT \$10.00  
RECEIPT NO. 7229482  
INIT. [Signature]





**MINE FINDER GOLD**

Ranger Gold Exploration

P.O. Box 74353

Phoenix, AZ 85087

PHOENIX AZ 85Z

31 OCT 2018 PMS 1



RECEIVED  
BLM AZ STATE OFFICE

2018 NOV -2 P 2:22

PHOENIX, ARIZONA

U.S. Department of Interior BLM  
One North Central Ave suite 800  
Phoenix, AZ 85004

65004-442700



Mine Finder Gold & Ranger Gold Exploration LLC

Attention: Bureau of Land Management

Please use the American Express credit card on file.

Sincerely,



Steve Karolyi

(623) 374-5413

8 / 2 / 18

PHOENIX, ARIZONA

2018 AUG - 6 P 2:47

RECEIVED  
BLM AZ STATE OFFICE



**MINE FINDER GOLD**  
Ranger Gold Exploration  
P.O. Box 74353  
Phoenix, AZ 85087

PHOENIX AZ 85Z

03 AUG 2018 PM 8 L



RECEIVED  
BLM AZ STATE OFFICE

2018 AUG -6 P 2:47

PHOENIX, ARIZONA

U.S. Department of Interior BLM  
One North Central Ave Suite 800  
Phoenix, AZ 85004

85004-442700





**United States Department of the Interior**  
**Bureau of Land Management**  
 DIV OF LANDS, MINRLS & ENERGY  
 ONE N CENTRAL AVE  
 PHOENIX, AZ 85004 -4427  
 Phone: 602-417-9200

Receipt

No: 4229482

<b>Transaction #:</b> 4344753	
<b>Date of Transaction:</b> 08/07/2018	
CUSTOMER:	
STEVE F KAROLYI PO BOX 74353 PHOENIX,AZ 85087-1006 US	

LINE #	QTY	DESCRIPTION	REMARKS	UNIT PRICE	TOTAL
1	1.00	LOCATABLE MINERALS / MINING CLAIMS- NOT NEW-UNADJUD,ONE AUTH NO. ONLY / MINING CLAIM MONEY RECEIVED CASES: AMC439806/\$10.00	TRF (1)	- n/a -	10.00
<b>TOTAL:</b>					<b>\$10.00</b>

PAYMENT INFORMATION			
NOTE: Items will appear on credit card statement as "Bureau of Land Mgmt CO".			
1	AMOUNT:	10.00	POSTMARKED: N/A
	TYPE:	CREDIT CARD	RECEIVED: 08/07/2018
	NAME:	KAROLYI, STEVE F PO BOX 74353 PHOENIX AZ 85087-1006 US	
	CARD NO:	XXXXXXXXXXXX5005	AUTH CODE: 155997
	NAME ON CARD:	STEVE KAROLYI	
	SIGNATURE:		

REMARKS

This receipt was generated by the automated BLM Collections and Billing System and is a paper representation of a portion of the official electronic record contained therein.

Amc 439800

When recorded return to:

Steve Karolyi  
PO BOX 74353  
Phoenix, AZ 85087

**QUIT CLAIM DEED**

For consideration of \$10.00 and other valuable considerations, I or we, Steve Karolyi, whose address is PO BOX 74353 Phoenix, AZ 85087, hereby quitclaim to: Gabriel Zendejas  
PO Box 1775  
Calipatria, CA 92233

all right, title or interest in the following real property situated in La Paz County, Arizona:

Claim: AMC # 439815 San Marcos West #6, 20 Acre Lode Claim  
Legal Description: Township 5 N, Range 12 W, Section 10, SW Corridor  
Exempt per A.R.S. 11-1134-A6

Executed this this 6<sup>th</sup> day of April, 2018


  
\_\_\_\_\_

Grantor - Steve Karolyi

STATE OF Arizona


COUNTY OF Maricopa

This instrument was acknowledged before me this 6<sup>th</sup> day of April, 2018 by:

  
\_\_\_\_\_

Notary Public

My Commission Expires:  
7/18/2021



PHOENIX, ARIZONA  
2018 APR 23 P 1:51



**United States Department of the Interior  
Bureau of Land Management**  
DIV OF LANDS, MINRLS & ENERGY  
ONE N CENTRAL AVE  
PHOENIX, AZ 85004 -4427  
Phone: 602-417-9200

Receipt

No: 4145640

<b>Transaction #:</b> 4259553	
<b>Date of Transaction:</b> 04/24/2018	
CUSTOMER:	
STEVE F KAROLYI PO BOX 74353 PHOENIX,AZ 85087-1006 US	

LINE #	QTY	DESCRIPTION	REMARKS	UNIT PRICE	TOTAL
1	1.00	LOCATABLE MINERALS / MINING CLAIMS- NOT NEW-UNADJUD,ONE AUTH NO. ONLY / MINING CLAIM MONEY RECEIVED CASES: AMC439815/\$10.00	TRF (1)	- n/a -	10.00
<b>TOTAL:</b>					<b>\$10.00</b>

PAYMENT INFORMATION			
NOTE: Items will appear on credit card statement as "Bureau of Land Mgmt CO".			
1	AMOUNT:	10.00	POSTMARKED: N/A
	TYPE:	CREDIT CARD	RECEIVED: 04/24/2018
	NAME:	KAROLYI, STEVE F PO BOX 74353 PHOENIX AZ 85087-1006 US	
	CARD NO:	XXXXXXXXXXXX5005	AUTH CODE: 119239
	NAME ON CARD:	STEVE KAROLYI	
	SIGNATURE:		

REMARKS

This receipt was generated by the automated BLM Collections and Billing System and is a paper representation of a portion of the official electronic record contained therein.



Amc 439800  
439388

When recorded return to:

Steve Karolyi  
PO BOX 74353  
Phoenix, AZ 85087

**QUIT CLAIM DEED**

For consideration of \$10.00 and other valuable considerations, I or we, Steve Karolyi, whose address is PO BOX 74353 Phoenix, AZ 85087, hereby quitclaim to: Kimon Milarkis  
1098 W Oak Tree Ln  
San Tan Valley, AZ 85143

all right, title or interest in the following real property situated in Yavapai County, Arizona:

Claim: AMC # 439800 Bumblebee Creek #1, 20 Acre Placer Claim  
Legal Description: Township 10 N, Range 2 E, Section 22, NE Corridor  
Exempt per A.R.S. 11-1134-A6

Executed this this 1st day of December, 2017




Grantor - Steve Karolyi

RECEIVED  
BLM AZ STATE OFFICE  
2017 DEC 12 A 1:11  
PHOENIX, ARIZONA


STATE OF Arizona

COUNTY OF Maricopa

This instrument was acknowledged before me this 1st day of December, 2017 by:



Notary Public



My Commission Expires:

11/5/2020  
ENTERED  
DEC 20 2017  
BY: 

# 4041284



When recorded return to:

\_\_\_\_\_  
Steve Karolyi  
PO BOX 74353  
Phoenix, AZ 85087

**QUIT CLAIM DEED**


For consideration of \$10.00 and other valuable considerations, I or we, Steve Karolyi, whose address is PO BOX 74353 Phoenix, AZ 85087, hereby quitclaim to: Tim Thornton  
1901 SE 16<sup>th</sup> St  
Moore, OK 73160

all right, title or interest in the following real property situated in Maricopa County, Arizona:

Claim: AMC #439397 Vulture South #6, 20 Acre Placer Claim  
Legal Description: Township 5 N, Range 6W, Section 23, NE and NW Corridor  
Exempt per A.R.S. 11-1134-A6


RECEIVED  
BLM A7 STAFF OFFICE  
2017 DEC 12 A 1:11  
PHOENIX, ARIZONA

Executed this this 15 day of December, 2017

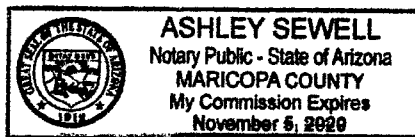
  
\_\_\_\_\_  
Grantor - Steve Karolyi

STATE OF Arizona  
COUNTY OF Maricopa

This instrument was acknowledged before me this 15 day of December, 2017 by:

  
\_\_\_\_\_  
Notary Public

My Commission Expires:  
11/5/2020







**MINE FINDER GOLD**  
Ranger Gold Exploration  
P.O. Box 74353  
Phoenix, AZ 85087



U.S. Department of Interior BLM  
One North Central Ave. Suite 800  
Phoenix, AZ 85004

RECEIVED  
BLM AZ STATE OFFICE  
2011 DEC 12 A 1:10  
PHOENIX, ARIZONA

85004-442700





**MINE FINDER GOLD**  
Ranger Gold Exploration  
P.O. Box 74353  
Phoenix, AZ 85087

U.S Department of Interior BLM  
One North Central Ave. Suite 800  
Phoenix, AZ 85004



RECEIVED  
BLM AZ STATE OFFICE  
2017 DEC 12 A 1:10  
PHOENIX, ARIZONA

65004-442700





**United States Department of the Interior**  
**Bureau of Land Management**  
 DIV OF LANDS, MINRLS & ENERGY  
 ONE N CENTRAL AVE  
 PHOENIX, AZ 85004 -4427  
 Phone: 602-417-9200

Receipt

No: 4041284

<b>Transaction #:</b> 4152513	
<b>Date of Transaction:</b> 12/13/2017	
<b>CUSTOMER:</b>	
STEVE F KAROLYI PO BOX 74353 PHOENIX, AZ 85087-1006 US	

LINE #	QTY	DESCRIPTION	REMARKS	UNIT PRICE	TOTAL
1	1.00	LOCATABLE MINERALS / MINING CLAIMS- NOT NEW-UNADJUD, ONE AUTH NO. ONLY / MINING CLAIM MONEY RECEIVED CASES: AMC439800/\$20.00	TRF/2	- n/a -	20.00
<b>TOTAL:</b>					<b>\$20.00</b>

PAYMENT INFORMATION				
NOTE: Items will appear on credit card statement as "Bureau of Land Mgmt CO".				
1	AMOUNT:	20.00	POSTMARKED:	N/A
	TYPE:	CREDIT CARD	RECEIVED:	12/13/2017
	NAME:	KAROLYI, STEVE F PO BOX 74353 PHOENIX AZ 85087-1006 US		
	CARD NO:	XXXXXXXXXXXX5005	AUTH CODE:	149071
	NAME ON CARD:	STEVE KAROLYI		
	EXPIRES:	01/2020		
	SIGNATURE:			

REMARKS

This receipt was generated by the automated BLM Collections and Billing System and is a paper representation of a portion of the official electronic record contained therein.

AMC 437096  
437918  
439800  
442201

When recorded return to:

Steve Karolyi  
PO BOX 74353  
Phoenix, AZ 85087

**QUIT CLAIM DEED**

For consideration of \$10.00 and other valuable considerations, I or we, Steve Karolyi, whose address is  
PO BOX 74353 Phoenix, AZ 85087, hereby quitclaim to: Cameron Benson  
11432 N 32<sup>nd</sup> Place  
Phoenix, AZ 85028

all right, title or interest in the following real property situated in Yavapai County, Arizona:

Claim: AMC # 442207 Gold Peak #3, 20 Acre Placer Claim  
Legal Description: Township 10 N, Range 2 E, Section 20, NE Corridor  
Exempt per A.R.S. 11-1134-A6


Executed this this 30<sup>th</sup> day of September, 2017



  
\_\_\_\_\_  
Grantor - Steve Karolyi

STATE OF Arizona  
COUNTY OF Maricopa

RECEIVED  
DLM AZ STATE OFFICE  
2017 OCT 11 A 7:43  
PHOENIX, ARIZONA

This instrument was acknowledged before me this 30<sup>th</sup> day of September, 2017 by:

  
\_\_\_\_\_  
Notary Public  
My Commission Expires: 7/18/2021





When recorded return to:

Steve Karolyi  
PO BOX 74353  
Phoenix, AZ 85087


**QUIT CLAIM DEED**

For consideration of \$10.00 and other valuable considerations, I or we, Steve Karolyi, whose address is PO BOX 74353 Phoenix, AZ 85087, hereby quitclaim to: John McGuffin  
115 NW Harlem Rd #173  
Kansas City, MO 64116

all right, title or interest in the following real property situated in Yavapai County, Arizona:

Claim: AMC # 439801 Bumblebee Creek #2, 20 Acre Placer Claim  
Legal Description: Township 10 N, Range 2 E, Section 22, NE Corridor  
Exempt per A.R.S. 11-1134-A6

Executed this this 14<sup>th</sup> day of September, 2017




Grantor - Steve Karolyi

STATE OF Arizona  
COUNTY OF Maricopa

RECEIVED  
PLM & REAL ESTATE OFFICE  
2017 OCT 11 A 7 42  
PHOENIX, ARIZONA

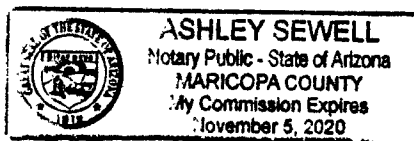
This instrument was acknowledged before me this 14<sup>th</sup> day of September, 2017 by:



Notary Public

My Commission Expires:

11/5/2020



INT...  
OCT 23 2017  
for



When recorded return to:

Steve Karolyi  
PO BOX 74353  
Phoenix, AZ 85087

**QUIT CLAIM DEED**

For consideration of \$10.00 and other valuable considerations, I or we, Steve Karolyi, whose address is

PO BOX 74353 Phoenix, AZ 85087, hereby quitclaim to: Marilyn K Durand  
1008 E 10<sup>th</sup> Ave  
Mesa, AZ 85204

all right, title or interest in the following real property situated in Pinal County, Arizona:

Claim: AMC # 437924 Superstition Gold #1, 20 Acre Lode Claim  
Legal Description: Township 1 S, Range 11 E, Section 21, NW Corridor  
Exempt per A.R.S. 11-1134-A6


Executed this this 3<sup>rd</sup> day of October, 2017



Grantor – Steve Karolyi

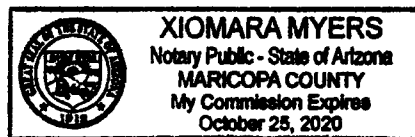
STATE OF Arizona  
COUNTY OF Maricopa

This instrument was acknowledged before me this 3<sup>rd</sup> day of October, 2017 by:




Notary Public

My Commission Expires: 10/25/2020



RECEIVED  
PLM AND STRAIN OFFICE  
2017 OCT 11 A 7:42  
PHOENIX, ARIZONA

BY: 





When recorded return to:

Steve Karolyi  
PO BOX 74353  
Phoenix, AZ 85087

**QUIT CLAIM DEED**

For consideration of \$10.00 and other valuable considerations, I or we, Steve Karolyi, whose address is

PO BOX 74353 Phoenix, AZ 85087, hereby quitclaim to: Ken Langley  
5978 W Pasadena Ave  
Glendale, AZ 85301

all right, title or interest in the following real property situated in Yavapai County, Arizona:

Claim: AMC # 437103 Pegasus #7, 20 Acre Placer Claim  
Legal Description: Township 10 N, Range 2 E, Section 5, SW Corridor

Claim: AMC # 437105 Treasure Gold #2, 20 Acre Lode Claim  
Legal Description: Township 10 N, Range 2 E, Section 8, SW and NW Corridor

Exempt per A.R.S. 11-1134-A6

Executed this this 3<sup>rd</sup> day of October, 2017




Grantor – Steve Karolyi

STATE OF Arizona  
COUNTY OF Maricopa


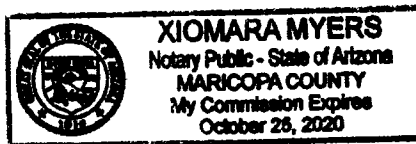
RECEIVED  
PLM & SERRA OFFICE  
2017 OCT 11 A 7:42  
PHOENIX, ARIZONA

This instrument was acknowledged before me this 3<sup>rd</sup> day of October, 2017 by:



Notary Public

My Commission Expires: 10/25/2020



**United States Department of the Interior**  
**Bureau of Land Management**  
 DIV OF LANDS, MINRLS & ENERGY  
 ONE N CENTRAL AVE  
 PHOENIX, AZ 85004 -4427  
 Phone: 602-417-9200

Receipt

No: 3995554

<b>Transaction #:</b> 4105899	
<b>Date of Transaction:</b> 10/13/2017	
<b>CUSTOMER:</b>	
STEVE F KAROLYI PO BOX 74353 PHOENIX, AZ 85087-1006 US	

LINE #	QTY	DESCRIPTION	REMARKS	UNIT PRICE	TOTAL
1	1.00	LOCATABLE MINERALS / MINING CLAIMS- NOT NEW-UNADJUD, ONE AUTH NO. ONLY / MINING CLAIM MONEY RECEIVED CASES: AMC442207/\$40.00	TRF/4	- n/a -	40.00
<b>TOTAL:</b>					<b>\$40.00</b>

PAYMENT INFORMATION					
NOTE: Items will appear on credit card statement as "Bureau of Land Mgmt CO".					
1	AMOUNT:	40.00	POSTMARKED:	N/A	
	TYPE:	CREDIT CARD	RECEIVED:	10/13/2017	
	NAME:	KAROLYI, STEVE F PO BOX 74353 PHOENIX AZ 85087-1006 US			
	CARD NO:	XXXXXXXXXXXX5005	AUTH CODE:	171837	
	NAME ON CARD:	STEVE KAROLYI			
	EXPIRES:	01/2020			
	SIGNATURE:				

<b>REMARKS</b>

This receipt was generated by the automated BLM Collections and Billing System and is a paper representation of a portion of the official electronic record contained therein.

**United States Department of the Interior**  
**Bureau of Land Management**  
 DIV OF LANDS, MINRLS & ENERGY  
 ONE N CENTRAL AVE  
 PHOENIX, AZ 85004 -4427  
 Phone: 602-417-9200

Receipt

No: 4067915

<b>Transaction #:</b> 4179674	
<b>Date of Transaction:</b> 01/17/2018	
<b>CUSTOMER:</b>	
STEVE F KAROLYI PO BOX 74353 PHOENIX, AZ 85087-1006 US	

LINE #	QTY	DESCRIPTION	REMARKS	UNIT PRICE	TOTAL
1	1.00	LOCATABLE MINERALS / MINING CLAIMS- NOT NEW-UNADJUD, ONE AUTH NO. ONLY / MINING CLAIM MONEY RECEIVED <b>CASES: AMC437105/\$10.00</b>	TRF (1)	- n/a -	10.00
<b>TOTAL:</b>					<b>\$10.00</b>

PAYMENT INFORMATION			
NOTE: Items will appear on credit card statement as "Bureau of Land Mgmt CO".			
1	AMOUNT:	10.00	POSTMARKED: N/A
	TYPE:	CREDIT CARD	RECEIVED: 01/17/2018
	NAME:	KAROLYI, STEVE F PO BOX 74353 PHOENIX AZ 85087-1006 US	
	CARD NO:	XXXXXXXXXXXX5005	AUTH CODE: 137722
	NAME ON CARD:	STEVE KAROLYI	
	EXPIRES:	01/2020	
	SIGNATURE:		

REMARKS

This receipt was generated by the automated BLM Collections and Billing System and is a paper representation of a portion of the official electronic record contained therein.

AMC 439800

When recorded return to:

\_\_\_\_\_

Steve Karolyi  
PO BOX 74353  
Phoenix, AZ 85087

**QUIT CLAIM DEED**


For consideration of \$10.00 and other valuable considerations, I or we, Steve Karolyi, whose address is PO BOX 74353 Phoenix, AZ 85087, hereby quitclaim to: Dennis Hamric  
3696 NW Archer St. #101  
Lake City, FL 32055

all right, title or interest in the following real property situated in La Paz County, Arizona:

AMC #439813 San Marcos West #4, 20 Acre Lode Claim, Township 5N, Range 12W, Section 9, SE ¼  
AMC #439814 San Marcos West #5, 20 Acre Lode Claim, Township 5N, Range 12W, Section 10, SW ¼

Exempt per A.R.S. 11-1134-A6

Executed this this 20<sup>th</sup> day of February, 2018



Grantor – Steve Karolyi


STATE OF Arizona  
COUNTY OF Maricopa

PHOENIX, ARIZONA  
2018 FEB 26 P 1:56

This instrument was acknowledged before me this 20<sup>th</sup> day of February, 2018 by:



Notary Public



My Commission Expires: October 23, 2021

ENTERED  
MAR 01 2018  
BY: fm





**United States Department of the Interior**  
**Bureau of Land Management**  
 DIV OF LANDS, MINRLS & ENERGY  
 ONE N CENTRAL AVE  
 PHOENIX, AZ 85004 -4427  
 Phone: 602-417-9200

Receipt

No: 4099325

<b>Transaction #:</b> 4211821	
<b>Date of Transaction:</b> 02/28/2018	
CUSTOMER:	
STEVE F KAROLYI PO BOX 74353 PHOENIX, AZ 85087-1006 US	

LINE #	QTY	DESCRIPTION	REMARKS	UNIT PRICE	TOTAL
1	1.00	LOCATABLE MINERALS / MINING CLAIMS- NOT NEW-UNADJUD, ONE AUTH NO. ONLY / MINING CLAIM MONEY RECEIVED <b>CASES: AMC439813/\$20.00</b>	TRF (2)	- n/a -	20.00
<b>TOTAL:</b>					<b>\$20.00</b>

PAYMENT INFORMATION			
NOTE: Items will appear on credit card statement as "Bureau of Land Mgmt CO".			
1	AMOUNT:	20.00	POSTMARKED: N/A
	TYPE:	CREDIT CARD	RECEIVED: 02/28/2018
	NAME:	KAROLYI, STEVE F PO BOX 74353 PHOENIX AZ 85087-1006 US	
	CARD NO:	XXXXXXXXXXXX5005	AUTH CODE: 136166
	NAME ON CARD:	STEVE KAROLYI	
	EXPIRES:	01/2020	
	SIGNATURE:		

REMARKS

This receipt was generated by the automated BLM Collections and Billing System and is a paper representation of a portion of the official electronic record contained therein.

Amc 439800

When recorded return to:

\_\_\_\_\_  
Steve Karolyi  
PO BOX 74353  
Phoenix, AZ 85087

**QUIT CLAIM DEED**

For consideration of \$10.00 and other valuable considerations, I or we, Steve Karolyi, whose address is PO Box 74353 Phoenix, AZ 85087, hereby quitclaim to: John R McGuffin  
115 NW Harlem Rd #173  
Kansas City, MO 64116

all right, title or interest in the following real properties situated in Yavapai County, Arizona:

Claims: AMC #439805 Bumblebee Creek #6, 20 Acre Placer Claim  
Legal Description: Township 10N, Range 2E, Section 22, SE Corridor  
Exempt per A.R.S. 11-1134-A6

Executed this this 18<sup>th</sup> day of Jan., 2018


  
\_\_\_\_\_  
Grantor - Steve Karolyi

RECEIVED  
2018 JAN 25 P 2:29  
PHOENIX, ARIZONA


STATE OF Arizona

COUNTY OF Maricopa


This instrument was acknowledged before me this 18<sup>th</sup> day of Jan, 2018 by:

  
\_\_\_\_\_  
Notary Public

My Commission Expires: 7/18/2021



**ENTERED**  
JAN 29 2018  
BY: fr



**United States Department of the Interior**  
**Bureau of Land Management**  
 DIV OF LANDS, MINRLS & ENERGY  
 ONE N CENTRAL AVE  
 PHOENIX, AZ 85004 -4427  
 Phone: 602-417-9200

Receipt

No: 4073205

<b>Transaction #:</b> 4185081	
<b>Date of Transaction:</b> 01/26/2018	
<b>CUSTOMER:</b>	
STEVE F KAROLYI PO BOX 74353 PHOENIX, AZ 85087-1006 US	

LINE #	QTY	DESCRIPTION	REMARKS	UNIT PRICE	TOTAL
1	1.00	LOCATABLE MINERALS / MINING CLAIMS- NOT NEW-UNADJUD, ONE AUTH NO. ONLY / MINING CLAIM MONEY RECEIVED <b>CASES: AMC439805/\$10.00</b>	TRANSFER (1)	- n/a -	10.00
<b>TOTAL:</b>					<b>\$10.00</b>

PAYMENT INFORMATION			
NOTE: Items will appear on credit card statement as "Bureau of Land Mgmt CO".			
1	AMOUNT:	10.00	POSTMARKED: N/A
	TYPE:	CREDIT CARD	RECEIVED: 01/26/2018
	NAME:	KAROLYI, STEVE F PO BOX 74353 PHOENIX AZ 85087-1006 US	
	CARD NO:	XXXXXXXXXXXX5005	AUTH CODE: 115346
	NAME ON CARD:	STEVE KAROLYI	
	EXPIRES:	01/2020	
	SIGNATURE:		

REMARKS

This receipt was generated by the automated BLM Collections and Billing System and is a paper representation of a portion of the official electronic record contained therein.

AMC 437078  
439388  
439800

When recorded return to:

\_\_\_\_\_  
Steve Karolyi  
PO BOX 74353  
Phoenix, AZ 85087


**QUIT CLAIM DEED**

For consideration of \$10.00 and other valuable considerations, I or we, Steve Karolyi, whose address is PO BOX 74353 Phoenix, AZ 85087, hereby quitclaim to: John Sullivan  
1572 Nokomis Dr  
Colorado Springs, CO 80915

all right, title or interest in the following real property situated in Maricopa County, Arizona:

Claim: AMC # 439396 Vulture South #5, 20 Acre Placer Claim  
Legal Description: Township 5 N, Range 6 W, Section 23, SE and SW Corridor  
Exempt per A.R.S. 11-1134-A6

Executed this this 20<sup>th</sup> day of OCTOBER, 2017


  
\_\_\_\_\_

Grantor - Steve Karolyi


STATE OF Arizona

COUNTY OF Maricopa

This instrument was acknowledged before me this 20<sup>th</sup> day of OCTOBER, 2017 by:

  
\_\_\_\_\_

Notary Public



My Commission Expires: 11/5/2020

ENTERED  
NOV 13 2017  
BY: pm

#4014443



When recorded return to:

\_\_\_\_\_  
Steve Karolyi  
PO BOX 74353  
Phoenix, AZ 85087

**QUIT CLAIM DEED**

For consideration of \$10.00 and other valuable considerations, I or we, Steve Karolyi, whose address is PO BOX 74353 Phoenix, AZ 85087, hereby quitclaim to: Timothy Bell  
35 Serenity Ln  
Stafford, VA 22554

all right, title or interest in the following real property situated in Yavapai County, Arizona:


Claim: AMC # 437078 Treasure Wash #2, 20 Acre Lode Claim  
Legal Description: Township 10 N, Range 2 E, Section 8, SW Corridor  
Exempt per A.R.S. 11-1134-A6

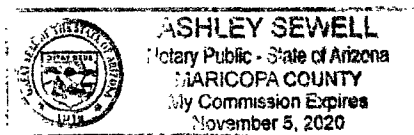
Executed this this 22<sup>nd</sup> day of OCTOBER, 2017

  
Grantor – Steve Karolyi

STATE OF Arizona  
COUNTY OF Maricopa

This instrument was acknowledged before me this 22<sup>nd</sup> day of OCTOBER, 2017 by:

  
Notary Public



My Commission Expires: 11/5/2020

When recorded return to:

\_\_\_\_\_  
Steve Karolyi  
PO BOX 74353  
Phoenix, AZ 85087

**QUIT CLAIM DEED**

For consideration of \$10.00 and other valuable considerations, I or we, Steve Karolyi, whose address is  
PO BOX 74353 Phoenix, AZ 85087, hereby quitclaim to: Amie Howard  
RR 3 Box 50 A  
Kahoka, MO 63445

all right, title or interest in the following real property situated in La Paz County, Arizona:

Claim: AMC # 439810 San Marcos West #1, 20 Acre Lode Claim  
Legal Description: Township 5 N, Range 12 W, Section 9, SE Corridor  
Exempt per A.R.S. 11-1134-A6

Executed this this 20<sup>th</sup> day of October, 2017

[Signature]  
\_\_\_\_\_

Grantor – Steve Karolyi

STATE OF Arizona

COUNTY OF Maricopa


This instrument was acknowledged before me this 20<sup>th</sup> day of October, 2017 by:

[Signature]  
\_\_\_\_\_

Notary Public

My Commission Expires:

11/5/2020






**MINE FINDER GOLD**  
 Ranger Gold Exploration  
 P.O. Box 74353  
 Phoenix, AZ 85087

PHOENIX AZ 852

01 NOV 2017 PM 4 L



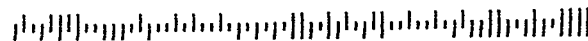
U.S Department of Interior BLM  
 One North Central Ave Suite 800  
 Phoenix, AZ 85004

PHCC ZCNA

NOV - 7 PM 2 01

RECEIVED  
 PLM AZ STATE OFFICE

85004-442700



**United States Department of the Interior**  
**Bureau of Land Management**  
 DIV OF LANDS, MINRLS & ENERGY  
 ONE N CENTRAL AVE  
 PHOENIX, AZ 85004 -4427  
 Phone: 602-417-9200

Receipt

No: 4014443

<b>Transaction #:</b> 4125101	
<b>Date of Transaction:</b> 11/09/2017	
<b>CUSTOMER:</b>	
STEVE F KAROLYI PO BOX 74353 PHOENIX,AZ 85087-1006 US	

LINE #	QTY	DESCRIPTION	REMARKS	UNIT PRICE	TOTAL
1	1.00	LOCATABLE MINERALS / MINING CLAIMS- NOT NEW-UNADJUD,ONE AUTH NO. ONLY / MINING CLAIM MONEY RECEIVED CASES: AMC439396/\$30.00	TRF/3	- n/a -	30.00
<b>TOTAL:</b>					<b>\$30.00</b>

PAYMENT INFORMATION			
NOTE: Items will appear on credit card statement as "Bureau of Land Mgmt CO".			
1	AMOUNT:	30.00	POSTMARKED: N/A
	TYPE:	CREDIT CARD	RECEIVED: 11/09/2017
	NAME:	KAROLYI, STEVE F PO BOX 74353 PHOENIX AZ 85087-1006 US	
	CARD NO:	XXXXXXXXXXXX5005	AUTH CODE: 156371
	NAME ON CARD:	STEVE KAROLYI	
	EXPIRES:	01/2020	
	SIGNATURE:		

REMARKS

This receipt was generated by the automated BLM Collections and Billing System and is a paper representation of a portion of the official electronic record contained therein.



AMC 435574  
439800

When recorded return to:  
\_\_\_\_\_

Steve Karolyi  
PO BOX 74353  
Phoenix, AZ 85087

2017 JUN 12 P 3:00

**QUIT CLAIM DEED**

For consideration of \$10.00 and other valuable considerations, I or we, Steve Karolyi, whose address is PO BOX 74353 Phoenix, AZ 85087, hereby quitclaim to: Gary Rush  
450 3rd Ave, Box #145  
Clear Lake, WI 54005

all right, title or interest in the following real property situated in Yavapai County, Arizona:

Claim: AMC # 435576 Gold Bend #6, 20 Acre Lode Claim  
Legal Description: Township 10 N, Range 4 E, Section 32, NE and SE Corridor  
Exempt per A.R.S. 11-1134-A6


Executed this this 9th day of June, 2017



Grantor – Steve Karolyi

STATE OF Arizona  
COUNTY OF Maricopa


This instrument was acknowledged before me this 9th day of June, 2017 by:




Notary Public

My Commission Expires:

NOV. 5, 2020

  
ASHLEY SEWELL  
Notary Public in and for  
State of Arizona  
519618  
My Commission Expires Nov 05, 2020

ENTERED  
JUN 19 2017  
BY: 

When recorded return to:

Steve Karolyi  
PO BOX 74353  
Phoenix, AZ 85087

2017 JUN 12 P 3:01

**QUIT CLAIM DEED**

For consideration of \$10.00 and other valuable considerations, I or we, Steve Karolyi, whose address is PO BOX 74353 Phoenix, AZ 85087, hereby quitclaim to: Gary Rush  
450 3rd Ave, Box #145  
Clear Lake, WI 54005

all right, title or interest in the following real property situated in Pinal County, Arizona:

Claim: AMC # 439808 Millsite Gold, 20 Acre Lode Claim  
Legal Description: Township 1 S, Range 11 E, Section 16, NE and SE and NW and SW Corridor  
Exempt per A.R.S. 11-1134-A6


Executed this this 8<sup>th</sup> day of June, 2017




Grantor – Steve Karolyi

STATE OF Arizona  
COUNTY OF Maricopa

This instrument was acknowledged before me this 8<sup>th</sup> day of June, 2017 by:

  
Notary Public

My Commission Expires:  
NOV. 5, 2020






**MINE FINDER GOLD**  
 Ranger Gold Exploration  
 P.O. Box 74353  
 Phoenix, AZ 85087

PHOENIX AZ 852

09 JUN 2017 PM 6 L



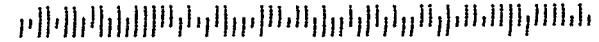
U.S. Department of Interior BLM  
 One North Central Ave. Suite 800  
 Phoenix, AZ 85004

PHOENIX, ARIZONA

2017 JUN 12 P 3:00

RECEIVED

85004-442700



**United States Department of the Interior**  
**Bureau of Land Management**  
 DIV OF LANDS, MINRLS & ENERGY  
 ONE N CENTRAL AVE  
 PHOENIX, AZ 85004 -4427  
 Phone: 602-417-9200

Receipt

No: 3860766

<b>Transaction #:</b> 3969614	
<b>Date of Transaction:</b> 06/13/2017	
<b>CUSTOMER:</b>	
STEVE F KAROLYI PO BOX 74353 PHOENIX, AZ 85087-1006 US	

LINE #	QTY	DESCRIPTION	REMARKS	UNIT PRICE	TOTAL
1	1.00	LOCATABLE MINERALS / MINING CLAIMS- NOT NEW-UNADJUD, ONE AUTH NO. ONLY / MINING CLAIM MONEY RECEIVED CASES: AMC435576/\$20.00	TRF/2	- n/a -	20.00
<b>TOTAL:</b>					<b>\$20.00</b>

PAYMENT INFORMATION			
NOTE: Items will appear on credit card statement as "Bureau of Land Mgmt CO".			
1	AMOUNT:	20.00	POSTMARKED: N/A
	TYPE:	CREDIT CARD	RECEIVED: 06/13/2017
	NAME:	KAROLYI, STEVE F PO BOX 74353 PHOENIX AZ 85087-1006 US	
	CARD NO:	XXXXXXXXXXXX5005	AUTH CODE: 143410
	NAME ON CARD:	STEVE KAROLYI	
	EXPIRES:	01/2020	
	SIGNATURE:		

REMARKS

This receipt was generated by the automated BLM Collections and Billing System and is a paper representation of a portion of the official electronic record contained therein.



AMC439800

When recorded return to:

Steve Karolyi  
PO BOX 74353  
Phoenix, AZ 85087

**QUIT CLAIM DEED**


For consideration of \$10.00 and other valuable considerations, I or we, Steve Karolyi, whose address is

PO BOX 74353 Phoenix, AZ 85087, hereby quitclaim to: Roderick Schultz  
32507 N 221<sup>st</sup> Ave  
Wittmann, AZ 85361

all right, title or interest in the following real property situated in Yavapai County, Arizona:

Claim: AMC # 439807 Bumblebee Creek #8, 20 Acre Placer Claim  
Legal Description: Township 10 N, Range 2 E, Section 22, SE Corridor  
Exempt per A.R.S. 11-1134-A6

Executed this this 1<sup>st</sup> day of May, 2017




Grantor – Steve Karolyi

STATE OF Arizona



COUNTY OF Maricopa

This instrument was acknowledged before me this 1<sup>st</sup> day of May, 2017 by:



Notary Public

My Commission Expires: 10/25/2020




2017 MAY 10 P 2:50

# Mine Finder Gold & Ranger Gold Exploration LLC

Attention: Bureau of Land Management

Please use the American Express credit card on file.



Sincerely,

Steve Karolyi

(623) 374-5413

5 / 5 / 17

2017 JUN 19 10:28:20

510



MINE FINDER GOLD  
Ranger Gold Exploration  
P.O. Box 74353  
Phoenix, AZ 85087

PHOENIX AZ 852

09 MAY 2017 PM 3 L



U.S. Department of Interior BLM  
One North Central Ave suite 800  
Phoenix, AZ 85004

PHOENIX, ARIZONA

2017 MAY 10 P 2:50

RECEIVED  
BLM AZ STATE OFFICE

85004-442700



**United States Department of the Interior**  
**Bureau of Land Management**  
 DIV OF LANDS, MINRLS & ENERGY  
 ONE N CENTRAL AVE  
 PHOENIX, AZ 85004 -4427  
 Phone: 602-417-9200

Receipt

No: 3834211

<b>Transaction #:</b> 3942514	
<b>Date of Transaction:</b> 05/11/2017	
<b>CUSTOMER:</b>	
STEVE F KAROLYI PO BOX 74353 PHOENIX,AZ 85087-1006 US	

LINE #	QTY	DESCRIPTION	REMARKS	UNIT PRICE	TOTAL
1	1.00	LOCATABLE MINERALS / MINING CLAIMS- NOT NEW-UNADJUD,ONE AUTH NO. ONLY / MINING CLAIM MONEY RECEIVED <b>CASES: AMC439807/\$10.00</b>	QUIT CLAIM/1	- n/a -	10.00
<b>TOTAL:</b>					<b>\$10.00</b>

PAYMENT INFORMATION			
NOTE: Items will appear on credit card statement as "Bureau of Land Mgmt CO".			
1	AMOUNT:	10.00	POSTMARKED: N/A
	TYPE:	CREDIT CARD	RECEIVED: 05/11/2017
	NAME:	KAROLYI, STEVE F PO BOX 74353 PHOENIX AZ 85087-1006 US	
	CARD NO:	XXXXXXXXXXXX5005	AUTH CODE: 106372
	NAME ON CARD:	STEVE KAROLYI	
	EXPIRES:	01/2020	
	SIGNATURE:		

REMARKS

This receipt was generated by the automated BLM Collections and Billing System and is a paper representation of a portion of the official electronic record contained therein.

When recorded return to:

AMC 439800

Steve Karolyi  
PO BOX 74353  
Phoenix, AZ 85087

**QUIT CLAIM DEED**

For consideration of \$10.00 and other valuable considerations, I or we, Steve Karolyi, whose address is PO Box 74353 Phoenix, AZ 85087, hereby quitclaim to: Jordan & Brittany Mahan  
244 Sherman Dr.  
Grand Junction, CO 81503

all right, title or interest in the following real property situated in La Paz County, Arizona:

Claim: AMC # 439811 San Marcos West #2, 20 Acre Lode Claim  
Legal Description: Township 5N, Range 12W, Section 9, SE Corridor  
Exempt per A.R.S. 11-1134-A6

Executed this this 24<sup>th</sup> day of December, 2016


  
Grantor - Steve Karolyi

RECEIVED  
PLM AZ STATE OFFICE  
2017 JAN - 3 P 3: 24  
PHOENIX, ARIZONA

STATE OF Arizona  
COUNTY OF Maricopa

This instrument was acknowledged before me this 24<sup>th</sup> day of December, 2016 by:

  
Notary Public



My Commission Expires:  
November 5, 2020

ENTERED FEB 23 2017 

# 3736547



**United States Department of the Interior  
Bureau of Land Management  
DIV OF LANDS, MINRLS & ENERGY  
ONE N CENTRAL AVE  
PHOENIX, AZ 85004 -4427  
Phone: 602-417-9200**

Receipt

No: 3736547

<b>Transaction #:</b> 3841839	
<b>Date of Transaction:</b> 01/04/2017	
<b>CUSTOMER:</b>	
STEVE F KAROLYI PO BOX 74353 PHOENIX,AZ 85087-1006 US	

LINE #	QTY	DESCRIPTION	REMARKS	UNIT PRICE	TOTAL
1	1.00	LOCATABLE MINERALS / MINING CLAIMS- NOT NEW-UNADJUD,ONE AUTH NO. ONLY / MINING CLAIM MONEY RECEIVED CASES: AMC439811/\$10.00	TRF/1	- n/a -	10.00
<b>TOTAL:</b>					<b>\$10.00</b>

PAYMENT INFORMATION			
NOTE: Items will appear on credit card statement as "Bureau of Land Mgmt CO".			
1	AMOUNT:	10.00	POSTMARKED: N/A
	TYPE:	CREDIT CARD	RECEIVED: 01/04/2017
	NAME:	KAROLYI, STEVE F PO BOX 74353 PHOENIX AZ 85087-1006 US	
	CARD NO:	XXXXXXXXXXXX5005	AUTH CODE: 150398
	NAME ON CARD:	STEVE KAROLYI	
	EXPIRES:	01/2020	
	SIGNATURE:		

<b>REMARKS</b>

This receipt was generated by the automated BLM Collections and Billing System and is a paper representation of a portion of the official electronic record contained therein.

**United States Department of the Interior  
Bureau of Land Management**  
DIV OF LANDS, MINRLS & ENERGY  
ONE N CENTRAL AVE  
PHOENIX, AZ 85004 -4427  
Phone: 602-417-9200

Receipt

No: 3739113

<b>Transaction #:</b> 3844653	
<b>Date of Transaction:</b> 01/09/2017	
<b>CUSTOMER:</b>	
STEVE F KAROLYI PO BOX 74353 PHOENIX,AZ 85087-1006 US	

LINE #	QTY	DESCRIPTION	REMARKS	UNIT PRICE	TOTAL
1	1.00	LOCATABLE MINERALS / MINING CLAIMS- NOT NEW-UNADJUD,ONE AUTH NO. ONLY / MINING CLAIM MONEY RECEIVED CASES: AMC439881/\$10.00	QUIT CLAIM/1	- n/a -	10.00
<i>439811</i>				<b>TOTAL:</b>	<b>\$10.00</b>

PAYMENT INFORMATION			
NOTE: Items will appear on credit card statement as "Bureau of Land Mgmt CO".			
1	AMOUNT:	10.00	POSTMARKED: N/A
	TYPE:	CREDIT CARD	RECEIVED: 01/09/2017
	NAME:	KAROLYI, STEVE F PO BOX 74353 PHOENIX AZ 85087-1006 US	
	CARD NO:	XXXXXXXXXXXX5005	AUTH CODE: 148669
	NAME ON CARD:	STEVE KAROLYI	
	EXPIRES:	01/2020	
	SIGNATURE:		

REMARKS
TRANSACTION ON JANUARY 3RD SHOULD HAVE BEEN FOR \$20.00. THIS IS THE ADDITIONAL CHARGE FOR 439811.

This receipt was generated by the automated BLM Collections and Billing System and is a paper representation of a portion of the official electronic record contained therein.

Mine Finder Gold & Ranger Gold Exploration LLC

434017  
437075  
439388  
439800

Attention: Bureau of Land Management

Please use the American Express credit card on file.

Sincerely,



Steve Karolyi

1-6-17

(623) 374-5413

PHOENIX, ARIZONA

2017 JUN -9 P 3:08

RECEIVED

When recorded return to:

\_\_\_\_\_  
Steve Karolyi  
PO BOX 74353  
Phoenix, AZ 85087

**QUIT CLAIM DEED**

For consideration of \$10.00 and other valuable considerations, I or we, Steve Karolyi, whose address is

PO Box 74353 Phoenix, AZ 85087, hereby quitclaim to: Charles Curtis & Jaime Villarreal  
8120 St. Clair Rd.  
Laingsburg, MI 48848

all right, title or interest in the following real property situated in Yavapai County, Arizona:

Claim: AMC # 439802 Bumblebee Creek #3, 20 Acre Placer Claim  
Legal Description: Township 10N, Range 2E, Section 22, NE Corridor  
Exempt per A.R.S. 11-1134-A6

Executed this this 3rd day of January, 2017


  
\_\_\_\_\_

Grantor - Steve Karolyi


STATE OF Arizona

COUNTY OF Maricopa

This instrument was acknowledged before me this 3rd day of January, 2017 by:

  
\_\_\_\_\_

Notary Public



My Commission Expires:

November 5, 2020

RECORDED  
2017 JAN -9 P 3:08  
MARICOPA COUNTY, ARIZONA

(2)

When recorded return to:

\_\_\_\_\_  
Steve Karolyi  
PO BOX 74353  
Phoenix, AZ 85087

**QUIT CLAIM DEED**

For consideration of \$10.00 and other valuable considerations, I or we, Steve Karolyi, whose address is PO Box 74353 Phoenix, AZ 85087, hereby quitclaim to: Richard & Theresa Dillon  
P.O. Box 2452  
Hawthorne, NV 89415

all right, title or interest in the following real property situated in Maricopa County, Arizona:

Claim: AMC # 434021 Belmont Gold #6, 20 Acre Lode Claim  
Legal Description: Township 4N, Range 7W, Section 21, NW Corridor  
Exempt per A.R.S. 11-1134-A6


Executed this this 3rd day of January, 2017

  
\_\_\_\_\_

Grantor - Steve Karolyi

STATE OF Arizona  
COUNTY OF Maricopa


This instrument was acknowledged before me this 3rd day of January, 2017 by:

  
\_\_\_\_\_

Notary Public

My Commission Expires:

November 5, 2020



2017 JAN - 9 P 3:08  
MARICOPA COUNTY, ARIZONA  
RECORDED



When recorded return to:

\_\_\_\_\_  
Steve Karolyi  
PO BOX 74353  
Phoenix, AZ 85087

**QUIT CLAIM DEED**

For consideration of \$10.00 and other valuable considerations, I or we, Steve Karolyi, whose address is

PO Box 74353 Phoenix, AZ 85087, hereby quitclaim to: Charles Curtis & Jaime Villarreal  
8120 St. Clair Rd.  
Laingsburg, MI 48848

all right, title or interest in the following real property situated in Maricopa County, Arizona

Claim: AMC # 439395 Vulture South #4, 20 Acre Placer Claim  
Legal Description: Township 5N, Range 6W, Section 23, SW Corridor  
Exempt per A.R.S. 11-1134-A6

Executed this this 3<sup>rd</sup> day of January, 2017


  
\_\_\_\_\_

Grantor - Steve Karolyi

STATE OF Arizona

COUNTY OF Maricopa


This instrument was acknowledged before me this 3<sup>rd</sup> day of January, 2017 by:

  
\_\_\_\_\_

Notary Public

My Commission Expires:

November 5, 2020



RECORDED  
2017 JAN - 9 P 3:08  
MARICOPA COUNTY, ARIZONA

When recorded return to:

\_\_\_\_\_  
Steve Karolyi  
PO BOX 74353  
Phoenix, AZ 85087

**QUIT CLAIM DEED**

For consideration of \$10.00 and other valuable considerations, I or we, Steve Karolyi, whose address is

PO Box 74353 Phoenix, AZ 85087, hereby quitclaim to: David & Kristopher Caulpetzer  
P.O. Box 758  
Ehrenberg, AZ 85334

all right, title or interest in the following real property situated in Yavapai County, Arizona:

Claim: AMC # 437076 Pegasus #3, 20 Acre Placer Claim  
Legal Description: Township 10N, Range 2E, Section 5, SW Corridor  
Exempt per A.R.S. 11-1134-A6

Executed this this 4<sup>th</sup> day of January, 2017

  
\_\_\_\_\_

Grantor -- Steve Karolyi

STATE OF Arizona

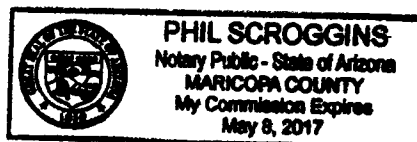
COUNTY OF Maricopa

This instrument was acknowledged before me this 4<sup>th</sup> day of January, 2017 by:

  
\_\_\_\_\_

Notary Public

My Commission Expires: 5/8/2017



2017 JAN - 05 PM 3:08  
PHIL SCROGGINS  
NOTARY PUBLIC - STATE OF ARIZONA  
MARICOPA COUNTY

**Mine Finder Gold**


Ranger Gold Exploration

P.O. Box 74353

Phoenix, AZ 85087

PHOENIX AZ 852

07 JAN 2017 PM 5 L



PHOENIX, ARIZONA


2017 JAN - 9 P 3:07

RECEIVED

Bureau of Land Management  
One North Central Ave. Suite 800  
Phoenix, Az 85007



85004-442700



**United States Department of the Interior**  
**Bureau of Land Management**  
 DIV OF LANDS, MINRLS & ENERGY  
 ONE N CENTRAL AVE  
 PHOENIX, AZ 85004 -4427  
 Phone: 602-417-9200

Receipt

No: 3740510


<b>Transaction #:</b> 3846080	
<b>Date of Transaction:</b> 01/10/2017	
<b>CUSTOMER:</b>	
STEVE F KAROLYI PO BOX 74353 PHOENIX,AZ 85087-1006 US	

LINE #	QTY	DESCRIPTION	REMARKS	UNIT PRICE	TOTAL
1	1.00	LOCATABLE MINERALS / MINING CLAIMS- NOT NEW-UNADJUD,ONE AUTH NO. ONLY / MINING CLAIM MONEY RECEIVED CASES: AMC439802/\$80.00	QCD - 8	- n/a -	80.00
<b>TOTAL:</b>					<b>\$80.00</b>

PAYMENT INFORMATION				
NOTE: Items will appear on credit card statement as "Bureau of Land Mgmt CO".				
1	AMOUNT:	80.00	POSTMARKED:	N/A
	TYPE:	CREDIT CARD	RECEIVED:	01/09/2017
	NAME:	KAROLYI, STEVE F PO BOX 74353 PHOENIX AZ 85087-1006 US		
	CARD NO:	XXXXXXXXXXXX5005	AUTH CODE:	161126
	NAME ON CARD:	STEVE KAROLYI		
	EXPIRES:	01/2020		
	SIGNATURE:			

REMARKS

This receipt was generated by the automated BLM Collections and Billing System and is a paper representation of a portion of the official electronic record contained therein.

**ENTERED**  
**F** JAN 13 2017  
 BY: 

430617  
435956  
437918  
439388  
439800  
440264

When recorded return to:

\_\_\_\_\_  
Steve Karolyi  
PO BOX 74353  
Phoenix, AZ 85087

**QUIT CLAIM DEED**

For consideration of \$10.00 and other valuable considerations, I or we, Steve Karolyi, whose address is

PO Box 74353 Phoenix, AZ 85087, hereby quitclaim to: Alan Hughes  
560 Alder St.  
Mount Angel, OR 97362

all right, title or interest in the following real property situated in La Paz County, Arizona:

Claims: AMC # 430619 Amber Sage #3, 20 Acre Lode Claim  
AMC # 430620 Amber Sage #4, 20 Acre Lode Claim  
Legal Description: Township 4N, Range 13W, Section 21, SE Corridor  
Exempt per A.R.S. 11-1134-A6


Executed this this 13 day of Dec, 2016

  
\_\_\_\_\_  
Grantor - Steve Karolyi


RECEIVED  
RLM AZ STATE OFFICE  
2016 DEC 14 P 2:38  
PHOENIX, ARIZONA

STATE OF Arizona  
COUNTY OF Maricopa

This instrument was acknowledged before me this 13 day of Dec, 2016 by:

  
\_\_\_\_\_  
Notary Public

My Commission Expires: Dec 31, 2018





When recorded return to:

\_\_\_\_\_  
Steve Karolyi  
PO BOX 74353  
Phoenix, AZ 85087


**QUIT CLAIM DEED**

For consideration of \$10.00 and other valuable considerations, I or we, Steve Karolyi, whose address is  
PO Box 74353 Phoenix, AZ 85087, hereby quitclaim to: Alan Hughes  
560 Alder St.  
Mount Angel, OR 97362

all right, title or interest in the following real property situated in Yavapai County, Arizona:

Claim: AMC # 435960 Gold Bend #5, 20 Acre Lode Claim  
Legal Description: Township 10N, Range 4E, Section 32, NE & SE Corridor  
Exempt per A.R.S. 11-1134-A6

Executed this this 10<sup>th</sup> day of December, 2016


  
\_\_\_\_\_

Grantor - Steve Karolyi

RECEIVED  
PLM AZ STATE OFFICE  
2016 DEC 14 P 2:37  
PHOENIX, ARIZONA


STATE OF Arizona  
COUNTY OF Maricopa

This instrument was acknowledged before me this 10<sup>th</sup> day of December, 2016 by:

  
\_\_\_\_\_

Notary Public

My Commission Expires:  
5/8/2017



When recorded return to:

\_\_\_\_\_  
Steve Karolyi  
PO BOX 74353  
Phoenix, AZ 85087

**QUIT CLAIM DEED**

For consideration of \$10.00 and other valuable considerations, I or we, Steve Karolyi, whose address is

PO Box 74353 Phoenix, AZ 85087, hereby quitclaim to: Alan Hughes  
560 Alder St.  
Mount Angel, OR 97362

all right, title or interest in the following real property situated in Pinal County, Arizona:

Claim: AMC # 437932 Superstition Gold #9, 20 Acre Lode Claim  
Legal Description: Township 1S, Range 11E, Section 21, SW & SE Corridor  
Exempt per A.R.S. 11-1134-A6


Executed this this 10<sup>th</sup> day of December, 2016



Grantor – Steve Karolyi


STATE OF Arizona  
COUNTY OF Maricopa

This instrument was acknowledged before me this 10<sup>th</sup> day of December, 2016 by:



Notary Public

My Commission Expires:  
5/8/2017



When recorded return to:

\_\_\_\_\_  
Steve Karolyi  
PO BOX 74353  
Phoenix, AZ 85087

**QUIT CLAIM DEED**

For consideration of \$10.00 and other valuable considerations, I or we, Steve Karolyi, whose address is

PO Box 74353 Phoenix, AZ 85087, hereby quitclaim to: Cameron Benson  
11432 N 32<sup>nd</sup> Place  
Phoenix, AZ 85028

all right, title or interest in the following real property situated in Maricopa County, Arizona:

Claims: AMC # 439393 Vulture South #2, 20 Acre Placer Claim  
Legal Description: Township 5N, Range 6W, Section 23, SW Corridor  
Exempt per A.R.S. 11-1134-A6

Executed this this 10<sup>th</sup> day of December, 2016

  
\_\_\_\_\_

Grantor – Steve Karolyi

RECEIVED  
PLM AZ  
2016 DEC 14 P 2:38  
PHOENIX, ARIZONA


STATE OF Arizona  
COUNTY OF Maricopa

This instrument was acknowledged before me this 10<sup>th</sup> day of December, 2016 by:

  
\_\_\_\_\_

Notary Public

My Commission Expires:  
5/8/2017



When recorded return to:

\_\_\_\_\_  
Steve Karolyi  
PO BOX 74353  
Phoenix, AZ 85087

**QUIT CLAIM DEED**

For consideration of \$10.00 and other valuable considerations, I or we, Steve Karolyi, whose address is PO Box 74353 Phoenix, AZ 85087, hereby quitclaim to: Allen Springer & Nancy Krug-Springer  
9842 N 17<sup>th</sup> Drive  
Phoenix, AZ 85021

all right, title or interest in the following real properties situated in Yavapai County, Arizona:

Claims: AMC #439803 Bumblebee Creek #4 and AMC #439804 Bumblebee Creek #5, 20 Acre Placer Claims  
Legal Description: Township 10N, Range 2E, Section 22, NE & SE Corridor  
Exempt per A.R.S. 11-1134-A6


Executed this this 29 day of NOV, 2016

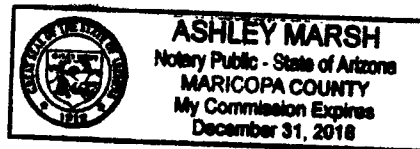
  
\_\_\_\_\_  
Grantor – Steve Karolyi

RECEIVED  
PLM 17 STATE OFFICE  
2016 DEC 14 P 2:31  
PHOENIX, ARIZONA

STATE OF Arizona  
COUNTY OF Maricopa

This instrument was acknowledged before me this 29 day of NOV, 2016 by:

  
\_\_\_\_\_  
Notary Public  
My Commission Expires: Dec 31, 2018



When recorded return to:

\_\_\_\_\_  
Steve Karolyi  
PO BOX 74353  
Phoenix, AZ 85087

**QUIT CLAIM DEED**

For consideration of \$10.00 and other valuable considerations, I or we, Steve Karolyi, whose address is

PO Box 74353 Phoenix, AZ 85087, hereby quitclaim to: Kim Wright  
P.O. Box 515  
Cottonwood, AZ 86326

all right, title or interest in the following real property situated in Yavapai County, Arizona:

Claim: AMC # 440264 Bumblebee Gold #3, 20 Acre Lode Claim  
AMC # 440265 Bumblebee Gold #6, 20 Acre Lode Claim  
Legal Description: Township 10N, Range 2E, Section 17, SE & NE Corridor  
Exempt per A.R.S. 11-1134-A6


Executed this this 6 day of Dec, 2016

RECEIVED  
FLM AZ  
2016 DEC 14 P 2:31  
PHOENIX, ARIZONA

  
Grantor - Steve Karolyi

STATE OF Arizona  
COUNTY OF Maricopa

This instrument was acknowledged before me this 6 day of Dec, 2016 by:



Notary Public

My Commission Expires:

Dec 31, 2018






# Mine Finder Gold & Ranger Gold Exploration LLC

Attention: Bureau of Land Management

Please use the American Express credit card on file.

Sincerely,



Steve Karolyi

(623) 374-5413

12-13-16

RECEIVED  
BLM AZ REGIONAL OFFICE  
2016 DEC 14 P 2:37  
PHOENIX, ARIZONA

Mine Finder Gold  
Ranger Gold Exploration  
P.O. Box 74353  
Phoenix, AZ 85087

1985 Ford F-100  
1984 Chevy  
PHOENIX AZ  
13 DEC 2016 PM  
FRAGILE

Bureau of Land Management  
One North Central Ave. Suite 80  
Phoenix, AZ 85004-4427

RECEIVED  
BLM AZ STATE OFFICE  
2016 DEC 14 P 2:37  
PHOENIX, ARIZONA



85004-442700



**United States Department of the Interior  
Bureau of Land Management**

DIV OF LANDS, MINRLS & ENERGY  
ONE N CENTRAL AVE  
PHOENIX, AZ 85004 -4427  
Phone: 602-417-9200

Receipt

No: 3723494


<b>Transaction #:</b> 3828663	
<b>Date of Transaction:</b> 12/15/2016	
<b>CUSTOMER:</b>	
STEVE F KAROLYI PO BOX 74353 PHOENIX, AZ 85087-1006 US	

LINE #	QTY	DESCRIPTION	REMARKS	UNIT PRICE	TOTAL
1	1.00	LOCATABLE MINERALS / MINING CLAIMS- NOT NEW-UNADJUD, ONE AUTH NO. ONLY / MINING CLAIM MONEY RECEIVED CASES: AMC439803/\$110.00	QCD - 11	- n/a -	110.00
<b>TOTAL:</b>					<b>\$110.00</b>

PAYMENT INFORMATION				
NOTE: Items will appear on credit card statement as "Bureau of Land Mgmt CO".				
1	AMOUNT:	110.00	POSTMARKED:	N/A
	TYPE:	CREDIT CARD	RECEIVED:	12/15/2016
	NAME:	KAROLYI, STEVE F PO BOX 74353 PHOENIX AZ 85087-1006 US		
	CARD NO:	XXXXXXXXXXXX5005	AUTH CODE:	188373
	NAME ON CARD:	STEVE KAROLYI		
	EXPIRES:	01/2020		
	SIGNATURE:			

REMARKS

This receipt was generated by the automated BLM Collections and Billing System and is a paper representation of a portion of the official electronic record contained therein.

**ENTERED**  
DEC 21 2016  
BY: 


Mine Finder Gold & Ranger Gold Exploration LLC

435574  
437918  
439800

Attention: Bureau of Land Management

Please use the American Express credit card on file.

Sincerely,



Steve Karolyi

(623) 374-5413

2016 OCT 19 PM 3:31  
FBI/DOJ

When recorded return to:

\_\_\_\_\_  
Steve Karolyi  
PO BOX 74353  
Phoenix, AZ 85087

**QUIT CLAIM DEED**

For consideration of \$10.00 and other valuable considerations, I or we, Steve Karolyi, whose address is

PO Box 74353 Phoenix, AZ 85087, hereby quitclaim to: Bryan & Harry Garver  
P.O. Box 532  
Somerset, CO 81434

all right, title or interest in the following real property situated in Pinal County, Arizona:

Claim: AMC # 437929 Superstition Gold #6, 20 Acre Lode Claim  
Legal Description: Township 1S, Range 11E, Section 21, NE & NW Corridor  
Exempt per A.R.S. 11-1134-A6

2016 OCT 19 PM 3:31

Executed this this 16 day of October, 2016

[Signature]

Grantor – Steve Karolyi

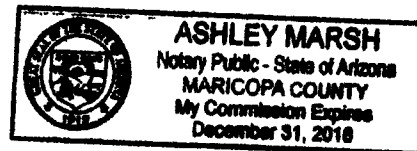
STATE OF Arizona  
COUNTY OF Maricopa

This instrument was acknowledged before me this 16 day of October, 2016 by:

[Signature]

Notary Public

My Commission Expires: Dec 31, 2018



When recorded return to:

\_\_\_\_\_  
Steve Karolyi  
PO BOX 74353  
Phoenix, AZ 85087

**QUIT CLAIM DEED**

For consideration of \$10.00 and other valuable considerations, I or we, Steve Karolyi, whose address is PO Box 74353 Phoenix, AZ 85087, hereby quitclaim to: Kenneth Quackenbush  
P.O. Box 160  
South Fallsburg, NY 12779

all right, title or interest in the following real property situated in Pinal County, Arizona:

Claim: AMC # 439809 Peacock #3, 20 Acre Lode Claim  
AMC # 435583 Peacock #4, 20 Acre Lode Claim  
AMC # 435584 Peacock #5, 20 Acre Lode Claim  
Legal Description: Township 1S, Range 11E, Section 8/9, NE,NW,SE Corridor  
Exempt per A.R.S. 11-1134-A6

Executed this this 6 day of October, 2016




Grantor – Steve Karolyi

STATE OF Arizona

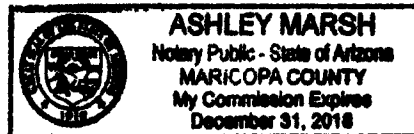
COUNTY OF Maricopa

This instrument was acknowledged before me this 6 day of October, 2016 by:



Notary Public

My Commission Expires: Dec 31, 2018



2016 OCT 19 PM 3:31  
RECORDED  
11/1/2016



**United States Department of the Interior**  
**Bureau of Land Management**  
 DIV OF LANDS, MINRLS & ENERGY  
 ONE N CENTRAL AVE  
 PHOENIX, AZ 85004 -4427  
 Phone: 602-417-9200

Receipt

No: 3683044


<b>Transaction #:</b> 3787489	
<b>Date of Transaction:</b> 10/21/2016	
CUSTOMER:	
STEVE F KAROLYI PO BOX 74353 PHOENIX, AZ 85087-1006 US	

LINE #	QTY	DESCRIPTION	REMARKS	UNIT PRICE	TOTAL
1	1.00	LOCATABLE MINERALS / MINING CLAIMS- NOT NEW-UNADJUD, ONE AUTH NO. ONLY / MINING CLAIM MONEY RECEIVED CASES: AMC437929/\$50.00	QCD - 5	- n/a -	50.00
<b>TOTAL:</b>					<b>\$50.00</b>

PAYMENT INFORMATION			
NOTE: Items will appear on credit card statement as "Bureau of Land Mgmt CO".			
1	AMOUNT:	50.00	POSTMARKED: N/A
	TYPE:	CREDIT CARD	RECEIVED: 10/20/2016
	NAME:	KAROLYI, STEVE F PO BOX 74353 PHOENIX AZ 85087-1006 US	
	CARD NO:	XXXXXXXXXXXX5005	AUTH CODE: 120121
	NAME ON CARD:	STEVE KAROLYI	
	EXPIRES:	01/2020	
	SIGNATURE:		

REMARKS

This receipt was generated by the automated BLM Collections and Billing System and is a paper representation of a portion of the official electronic record contained therein.

OCT 24 2016  


Mine Finder Gold  
Ranger Gold Expl  
P.O. Box 74353  
Phoenix, AZ 85008



RECEIVED  
BLM AZ STATE OFFICE

PHOENIX, ARIZONA

2016 OCT 19 PM 3:31

RECEIVED  
BLM AZ STATE OFFICE


PHOENIX, ARIZONA

RECEIVED  
BLM AZ STATE OFFICE

2016 OCT 21 PM 3:31  
PHOENIX, ARIZONA

Bureau of Land Management  
One North Central Ave. Ste 800  
Phoenix, AZ 85004

PHOENIX AZ 852  
17 OCT 2016 PM 11 L



85004-442700





**NOTICE!!**

**These documents have been scanned!**

**Do not place un-scanned documents beneath this notice!**

**Do not remove this notice from this file!**

GPO Jacket No. 560-102  
Print Order 61540  
Rise Business Services, LLC  
Job=AZ15 5/1/2019



Box Number= AZ15014



Claim Begin-End: AMC439800-AMC439815

4 Annual Filings



AZ15014-7

AMC439776-AMC440076



439800

MAINTENANCE FEE PAYMENT

Claimant Name: Gabriel Lendejas  
Address: Box 1775  
City: Calipatria State: CA Zip: 92233  
Telephone: (760) 455-0451  
E-mail address: \_\_\_\_\_  
Signature: - over the phone

BLM  
Date  
Stamp  
PHOENIX, ARIZONA  
2016 AUG 13 A 8:24  
RECEIVED OFFICE

Check here if this is a change of address.

LINE NO.	AMC NUMBER	CLAIM/SITE NAME	COUNTY RECORDER DATA (If available)	TWP	RNG	SEC
1	AMC					
2	439815					
3						
4						
5						
6						
7						
8						
9						
10						

List additional claims on Form MCF114.

Bureau of Land Management  
Arizona State Office

<https://www.blm.gov/arizona>

No. of Claims\*: \_\_\_\_\_ x \$165 = \_\_\_\_\_  
Check No: \_\_\_\_\_ Init. \_\_\_\_\_  
Receipt No.: \_\_\_\_\_  
For BLM Use Only

\* \$165 per lode mining claim, mill site, or tunnel site; and \$165 for each 20 acres or portion thereof for each placer mining claim.

Form: MCF112  
Revised July 2019

This form is available from the Arizona Geological Survey and may be reproduced.

ENTERED  
AUG 14 2016  
BY: WOL

**United States Department of the Interior**  
**Bureau of Land Management**  
 DIV OF LANDS, MINRLS & ENERGY  
 ONE N CENTRAL AVE  
 PHOENIX, AZ 85004 -4427  
 Phone: 602-417-9200

Receipt

No: 4779953

<b>Transaction #:</b> 4906926	
<b>Date of Transaction:</b> 08/13/2020	
CUSTOMER:	
GABRIEL ZENDEJAS PO BOX 1775 CALIPATRIA,CA 92233-1775 US	

LINE #	QTY	DESCRIPTION	REMARKS	UNIT PRICE	TOTAL
1	1.00	LOCATABLE MINERALS / MINING CLAIMS-NOT NEW-UNADJUD,ONE AUTH NO. ONLY / MINING CLAIM MONEY RECEIVED CASES: AMC439815/\$165.00	MAINT	- n/a -	165.00
<b>TOTAL:</b>					<b>\$165.00</b>

PAYMENT INFORMATION					
NOTE: Items will appear on credit card statement as "Bureau of Land Mgmt CO".					
1	AMOUNT:	165.00	POSTMARKED:	N/A	
	TYPE:	CREDIT CARD	RECEIVED:	08/13/2020	
	NAME:	ZENDEJAS, GABRIEL PO BOX 1775 CALIPATRIA CA 92233-1775 US			
	CARD NO:	XXXXXXXXXXXX4560	AUTH CODE:	000874	
	NAME ON CARD:	GARBRIEL ZENDEJAS			
	SIGNATURE:	OVER THE PHONE			

REMARKS

This receipt was generated by the automated BLM Collections and Billing System and is a paper representation of a portion of the official electronic record contained therein.

DEPARTMENT OF THE INTERIOR  
BUREAU OF LAND MANAGEMENT  
MINING CLAIMS

Run Date/Time: 10/1/2019

MC Maintenance Fees Paid Through the BLM Pay Portal  
(by Date Paid)

Page 2 Of 2

**CBS Receipt: 4528751**

Printed For Lead File # AMC439800

Agency Tracking ID: 1565394291

Assessment Year: 2020

Paid On: 8/10/2019

Number of BLM Serial Nr: 1

Total Amount Paid: \$165.00

Claim Name	BLM Serial No	Lead File No	Amount Paid
BUMBLEBEE CREEK #6	AMC439805	AMC439800	\$165.00



**United States Department of the Interior**  
**Bureau of Land Management**  
 BUSINESS & SUPPORT SVCS DIV  
 ONE N CENTRAL AVE SUITE 800  
 PHOENIX, AZ 85004 -4427  
 Phone: 602-417-9200

Receipt	
No:	4528751

<b>Transaction #:</b> 4649573	
<b>Date of Transaction:</b> 08/09/2019	
CUSTOMER:	
JOHN R. MCGUFFIN 115 N.W. HARLEM APT. 173 KANSAS CITY,MO 64116 US	

LINE #	QTY	DESCRIPTION	REMARKS	UNIT PRICE	TOTAL
1	1.00	LOCATABLE MINERALS / MINING CLAIMS- NOT NEW-UNADJUD,ONE AUTH NO. ONLY / MINING CLAIM MONEY RECEIVED CASES: AMC439805/\$165.00		- n/a -	165.00
<b>TOTAL:</b>					<b>\$165.00</b>

PAYMENT INFORMATION			
NOTE: Items will appear on credit card statement as "BLM O Mining Claim".			
1	AMOUNT:	165.00	POSTMARKED: N/A
	TYPE:	CREDIT CARD	RECEIVED: 08/09/2019
	NAME:	JOHN R. MCGUFFIN 115 N.W. HARLEM APT. 173 KANSAS CITY MO 64116 US	
	CARD NO:	XXXXXXXXXXXX8661	AUTH CODE: 000138
	NAME ON CARD:	JOHN R. MCGUFFIN	
	SIGNATURE:	INTERNET	

REMARKS

This receipt was generated by the automated BLM Collections and Billing System and is a paper representation of a portion of the official electronic record contained therein.

DEPARTMENT OF THE INTERIOR  
BUREAU OF LAND MANAGEMENT  
MINING CLAIMS

Run Date/Time: 9/11/2018

MC Maintenance Fees Paid Through the BLM Pay Portal  
(by Date Paid)

Page 207 Of 723

**CBS Receipt: 4244165**

Printed For Lead File # AMC439800

Agency Tracking ID: 1535125631

Assessment Year: 2019

Paid On: 8/24/2018

Number of BLM Serial Nr: 1

Total Amount Paid: \$155.00

Claim Name	BLM Serial No	Lead File No	Amount Paid
BUMBLEBEE CREEK #1	AMC439800	AMC439800	\$155.00

**United States Department of the Interior**  
**Bureau of Land Management**  
 BUSINESS & SUPPORT SVCS DIV  
 ONE N CENTRAL AVE SUITE 800  
 PHOENIX, AZ 85004 -4427  
 Phone: 602-417-9200

Receipt

No: 4244165

<b>Transaction #:</b> 4359612	
<b>Date of Transaction:</b> 08/24/2018	
CUSTOMER:	
KIMON MILARAKIS 1098 W OAK TREE LN SAN TAN VALLEY, AZ 85143 US	

LINE #	QTY	DESCRIPTION	REMARKS	UNIT PRICE	TOTAL
1	1.00	LOCATABLE MINERALS / MINING CLAIMS- NOT NEW-UNADJUD, ONE AUTH NO. ONLY / MINING CLAIM MONEY RECEIVED CASES: AMC439800/\$155.00		- n/a -	155.00
<b>TOTAL:</b>					<b>\$155.00</b>

PAYMENT INFORMATION			
NOTE: Items will appear on credit card statement as "BLM O Mining Claim".			
1	AMOUNT:	155.00	POSTMARKED: N/A
	TYPE:	CREDIT CARD	RECEIVED: 08/24/2018
	NAME:	KIMON MILARAKIS 1098 W OAK TREE LN SAN TAN VALLEY AZ 85143 US	
	CARD NO:	XXXXXXXXXXXX8496	AUTH CODE: 616718
	NAME ON CARD:	KIMON MILARAKIS	
	SIGNATURE:		

REMARKS

This receipt was generated by the automated BLM Collections and Billing System and is a paper representation of a portion of the official electronic record contained therein.

DEPARTMENT OF THE INTERIOR  
BUREAU OF LAND MANAGEMENT  
MINING CLAIMS

Run Date/Time: 9/25/2018

MC Maintenance Fees Paid Through the BLM Pay Portal  
(by Date Paid)

Page 2 Of 2

**CBS Receipt: 4230771**

Printed For Lead File # AMC439800

Agency Tracking ID: 1533760539

Assessment Year: 2019

Paid On: 8/8/2018

Number of BLM Serial Nr: 1

Total Amount Paid: \$155.00

Claim Name	BLM Serial No	Lead File No	Amount Paid
BUMBLEBEE CREEK #7	AMC439806	AMC439800	\$155.00

**United States Department of the Interior**  
**Bureau of Land Management**  
 BUSINESS & SUPPORT SVCS DIV  
 ONE N CENTRAL AVE SUITE 800  
 PHOENIX, AZ 85004 -4427  
 Phone: 602-417-9200

Receipt

No: 4230771

<b>Transaction #:</b> 4346053	
<b>Date of Transaction:</b> 08/08/2018	
<b>CUSTOMER:</b>	
GARY WICKIZER 2202 E BEVERLY LN PHOENIX, AZ 85022 US	

LINE #	QTY	DESCRIPTION	REMARKS	UNIT PRICE	TOTAL
1	1.00	LOCATABLE MINERALS / MINING CLAIMS- NOT NEW-UNADJUD, ONE AUTH NO. ONLY / MINING CLAIM MONEY RECEIVED CASES: AMC439806/\$155.00		- n/a -	155.00
<b>TOTAL:</b>					<b>\$155.00</b>

PAYMENT INFORMATION			
NOTE: Items will appear on credit card statement as "BLM O Mining Claim".			
1	AMOUNT:	155.00	POSTMARKED: N/A
	TYPE:	CREDIT CARD	RECEIVED: 08/08/2018
	NAME:	GARY WICKIZER 2202 E BEVERLY LN PHOENIX AZ 85022 US	
	CARD NO:	XXXXXXXXXXXX4040	AUTH CODE: 193187
	NAME ON CARD:	GARY WICKIZER	
	SIGNATURE:		

REMARKS

This receipt was generated by the automated BLM Collections and Billing System and is a paper representation of a portion of the official electronic record contained therein.



DEPARTMENT OF THE INTERIOR  
BUREAU OF LAND MANAGEMENT  
MINING CLAIMS

Run Date/Time: 9/25/2018

MC Maintenance Fees Paid Through the BLM Pay Portal  
(by Date Paid)

Page 2 Of 2

**CBS Receipt: 4230758**

Printed For Lead File # AMC439800

Agency Tracking ID: 1533752575

Assessment Year: 2019

Number of BLM Serial Nr: 1

Paid On: 8/8/2018

Total Amount Paid: \$155.00

Claim Name	BLM Serial No	Lead File No	Amount Paid
SAN MARCOS WEST #6	AMC439815	AMC439800	\$155.00

**United States Department of the Interior**  
**Bureau of Land Management**  
 BUSINESS & SUPPORT SVCS DIV  
 ONE N CENTRAL AVE SUITE 800  
 PHOENIX, AZ 85004 -4427  
 Phone: 602-417-9200

Receipt

No: 4230758

<b>Transaction #:</b> 4346040	
<b>Date of Transaction:</b> 08/08/2018	
<b>CUSTOMER:</b>	
GABRIEL ZENDEJAS PO BOX 1775 CALIPATRIA,CA 92233 US	

LINE #	QTY	DESCRIPTION	REMARKS	UNIT PRICE	TOTAL
1	1.00	LOCATABLE MINERALS / MINING CLAIMS- NOT NEW-UNADJUD,ONE AUTH NO. ONLY / MINING CLAIM MONEY RECEIVED CASES: AMC439815/\$155.00		- n/a -	155.00
<b>TOTAL:</b>					<b>\$155.00</b>

PAYMENT INFORMATION				
NOTE: Items will appear on credit card statement as "BLM O Mining Claim".				
1	AMOUNT:	155.00	POSTMARKED:	N/A
	TYPE:	CREDIT CARD	RECEIVED:	08/08/2018
	NAME:	GABRIEL ZENDEJAS PO BOX 1775 CALIPATRIA CA 92233 US		
	CARD NO:	XXXXXXXXXXXX5532	AUTH CODE:	03318C
	NAME ON CARD:	GABRIEL ZENDEJAS		
	SIGNATURE:			

REMARKS

This receipt was generated by the automated BLM Collections and Billing System and is a paper representation of a portion of the official electronic record contained therein.

DEPARTMENT OF THE INTERIOR  
BUREAU OF LAND MANAGEMENT  
MINING CLAIMS

Run Date/Time: 9/26/2018

MC Maintenance Fees Paid Through the BLM Pay Portal  
(by Date Paid)

Page 3 Of 3

**CBS Receipt: 4232956**

Printed For Lead File # AMC439800

Agency Tracking ID: 1534084265

Assessment Year: 2019

Paid On: 8/12/2018

Number of BLM Serial Nr: 3

Total Amount Paid: \$465.00

Claim Name	BLM Serial No	Lead File No	Amount Paid
PEACOCK GOLD #4	AMC435583	AMC435574	\$155.00
PEACOCK GOLD #5	AMC435584	AMC435574	\$155.00
PEACOCK #3	AMC439809	AMC439800	\$155.00

**United States Department of the Interior**  
**Bureau of Land Management**  
 BUSINESS & SUPPORT SVCS DIV  
 ONE N CENTRAL AVE SUITE 800  
 PHOENIX, AZ 85004 -4427  
 Phone: 602-417-9200

Receipt

No: 4232956

<b>Transaction #:</b> 4348267	
<b>Date of Transaction:</b> 08/12/2018	
<b>CUSTOMER:</b>	
KENNETH QUACKENBUSH PO BOX 160 SOUTH FALLSBURG, NY 12779 US	

LINE #	QTY	DESCRIPTION	REMARKS	UNIT PRICE	TOTAL
1	1.00	LOCATABLE MINERALS / MINING CLAIMS- NOT NEW-UNADJUD, ONE AUTH NO. ONLY / MINING CLAIM MONEY RECEIVED <b>CASES: AMC435583/\$465.00</b>		- n/a -	465.00
<b>TOTAL:</b>					<b>\$465.00</b>

PAYMENT INFORMATION			
NOTE: Items will appear on credit card statement as "BLM O Mining Claim".			
1	AMOUNT:	465.00	POSTMARKED: N/A
	TYPE:	CREDIT CARD	RECEIVED: 08/12/2018
	NAME:	KENNETH QUACKENBUSH PO BOX 160 SOUTH FALLSBURG NY 12779 US	
	CARD NO:	XXXXXXXXXXXX6343	AUTH CODE: 093453
	NAME ON CARD:	KENNETH QUACKENBUSH	
	SIGNATURE:		

REMARKS

This receipt was generated by the automated BLM Collections and Billing System and is a paper representation of a portion of the official electronic record contained therein.

DEPARTMENT OF THE INTERIOR  
BUREAU OF LAND MANAGEMENT  
MINING CLAIMS

Run Date/Time: 8/20/2018

MC Maintenance Fees Paid Through the BLM Pay Portal  
(by Date Paid)

Page 6 Of 316

**CBS Receipt: 4227528**

Printed For Lead File # AMC439800

Agency Tracking ID: 1533521016

Assessment Year: 2019

Paid On: 8/6/2018

Number of BLM Serial Nr: 2

Total Amount Paid: \$310.00

Claim Name	BLM Serial No	Lead File No	Amount Paid
BUMBLEBEE CREEK #2	AMC439801	AMC439800	\$155.00
BUMBLEBEE CREEK #6	AMC439805	AMC439800	\$155.00

**United States Department of the Interior**  
**Bureau of Land Management**  
 BUSINESS & SUPPORT SVCS DIV  
 ONE N CENTRAL AVE SUITE 800  
 PHOENIX, AZ 85004 -4427  
 Phone: 602-417-9200

Receipt

No: 4227528

<b>Transaction #:</b> 4342786	
<b>Date of Transaction:</b> 08/05/2018	
<b>CUSTOMER:</b>	
JOHN R. MCGUFFIN 115 N.W. HARLEM RD APT. 173, KANSAS CITY,MO 64116 US	

LINE #	QTY	DESCRIPTION	REMARKS	UNIT PRICE	TOTAL
1	1.00	LOCATABLE MINERALS / MINING CLAIMS-NOT NEW-UNADJUD,ONE AUTH NO. ONLY / MINING CLAIM MONEY RECEIVED CASES: AMC439801/\$310.00		- n/a -	310.00
<b>TOTAL:</b>					<b>\$310.00</b>

PAYMENT INFORMATION				
NOTE: Items will appear on credit card statement as "BLM O Mining Claim".				
1	AMOUNT:	310.00	POSTMARKED:	N/A
	TYPE:	CREDIT CARD	RECEIVED:	08/05/2018
	NAME:	JOHN R. MCGUFFIN 115 N.W. HARLEM RD APT. 173, KANSAS CITY MO 64116 US		
	CARD NO:	XXXXXXXXXXXX6183	AUTH CODE:	000098
	NAME ON CARD:	JOHN R. MCGUFFIN		
	SIGNATURE:			

REMARKS

This receipt was generated by the automated BLM Collections and Billing System and is a paper representation of a portion of the official electronic record contained therein.



Run Date: 08/07/18

Run Time: 04:41 PM

**DEPARTMENT OF THE INTERIOR  
BUREAU OF LAND MANAGEMENT  
MINING CLAIMS**

**MC Maintenance Fees Paid Through the BLM Pay Portal**

**CBS Receipt: 4227528**

Printed For Lead File # AMC439800

Agency Tracking ID: 1533521016

Assessment Year: 2019

Number of BLM Serial Nr: 2

Paid On: 08/05/2018

Total Amount Paid: \$310.00

Claim Name	BLM Serial No	Lead File No	Amount Paid
BUMBLEBEE CREEK #2	AMC439801	AMC439800	\$155.00
BUMBLEBEE CREEK #6	AMC439805	AMC439800	\$155.00

**United States Department of the Interior  
Bureau of Land Management  
BUSINESS & SUPPORT SVCS DIV  
ONE N CENTRAL AVE SUITE 800  
PHOENIX, AZ 85004 -4427  
Phone: 602-417-9200**

Receipt

No: 4227528

<b>Transaction #:</b> 4342786	
<b>Date of Transaction:</b> 08/05/2018	
<b>CUSTOMER:</b>	
JOHN R. MCGUFFIN 115 N.W. HARLEM RD APT. 173, KANSAS CITY,MO 64116 US	

LINE #	QTY	DESCRIPTION	REMARKS	UNIT PRICE	TOTAL
1	1.00	LOCATABLE MINERALS / MINING CLAIMS- NOT NEW-UNADJUD,ONE AUTH NO. ONLY / MINING CLAIM MONEY RECEIVED CASES: AMC439801/\$310.00		- n/a -	310.00
<b>TOTAL:</b>					<b>\$310.00</b>

PAYMENT INFORMATION				
NOTE: Items will appear on credit card statement as "BLM O Mining Claim".				
1	AMOUNT:	310.00	POSTMARKED:	N/A
	TYPE:	CREDIT CARD	RECEIVED:	08/05/2018
	NAME:	JOHN R. MCGUFFIN 115 N.W. HARLEM RD APT. 173, KANSAS CITY MO 64116 US		
	CARD NO:	XXXXXXXXXXXX6183	AUTH CODE:	000098
	NAME ON CARD:	JOHN R. MCGUFFIN		
	SIGNATURE:			

REMARKS

This receipt was generated by the automated BLM Collections and Billing System and is a paper representation of a portion of the official electronic record contained therein.

Run Date: 07/23/18

Run Time: 04:31 PM

**DEPARTMENT OF THE INTERIOR  
BUREAU OF LAND MANAGEMENT  
MINING CLAIMS**

**MC Maintenance Fees Paid Through the BLM Pay Portal**

**CBS Receipt: 3978328**

Printed For Lead File # AMC439800

Agency Tracking ID: 1505492783

Assessment Year: 2019

Number of BLM Serial Nr: 1

Paid On: 09/15/2017

Total Amount Paid: \$155.00

Claim Name	BLM Serial No	Lead File No	Amount Paid
BUMBLEBEE CREEK #8	AMC439807	AMC439800	\$155.00

**United States Department of the Interior**  
**Bureau of Land Management**  
 BUSINESS & SUPPORT SVCS DIV  
 ONE N CENTRAL AVE SUITE 800  
 PHOENIX, AZ 85004 -4427  
 Phone: 602-417-9200

Receipt

No: 3978328

<b>Transaction #:</b> 4088409	
<b>Date of Transaction:</b> 09/15/2017	
<b>CUSTOMER:</b>	
R SCHULTZ 32507 N 221ST AVE WITTMANN, AZ 85361 US	

LINE #	QTY	DESCRIPTION	REMARKS	UNIT PRICE	TOTAL
1	1.00	LOCATABLE MINERALS / MINING CLAIMS- NOT NEW-UNADJUD, ONE AUTH NO. ONLY / MINING CLAIM MONEY RECEIVED <b>CASES: AMC439807/\$155.00</b>		- n/a -	155.00
<b>TOTAL:</b>					<b>\$155.00</b>

PAYMENT INFORMATION			
NOTE: Items will appear on credit card statement as "BLM O Mining Claim".			
1	AMOUNT:	155.00	POSTMARKED: N/A
	TYPE:	CREDIT CARD	RECEIVED: 09/15/2017
	NAME:	R SCHULTZ 32507 N 221ST AVE WITTMANN AZ 85361 US	
	CARD NO:	XXXXXXXXXXXX3006	AUTH CODE: 176490
	NAME ON CARD:	R SCHULTZ	
	SIGNATURE:		

REMARKS

This receipt was generated by the automated BLM Collections and Billing System and is a paper representation of a portion of the official electronic record contained therein.

Run Date: 07/23/18

Run Time: 04:31 PM

**DEPARTMENT OF THE INTERIOR  
BUREAU OF LAND MANAGEMENT  
MINING CLAIMS**

**MC Maintenance Fees Paid Through the BLM Pay Portal**

**CBS Receipt: 4194145**

Printed For Lead File # AMC439800

Agency Tracking ID: 1529512525

Number of BLM Serial Nr: 2

Assessment Year: 2019

Paid On: 06/20/2018

Total Amount Paid: \$310.00

Claim Name	BLM Serial No	Lead File No	Amount Paid
SAN MARCOS WEST #4	AMC439813	AMC439800	\$155.00
SAN MARCOS WEST #5	AMC439814	AMC439800	\$155.00

**United States Department of the Interior**

**Bureau of Land Management**  
 BUSINESS & SUPPORT SVCS DIV  
 ONE N CENTRAL AVE SUITE 800  
 PHOENIX, AZ 85004 -4427  
 Phone: 602-417-9200

Receipt

No: 4194145

<b>Transaction #:</b> 4308914	
<b>Date of Transaction:</b> 06/20/2018	
CUSTOMER:	
DENNIS HAMRIC 3696 NW ARCHER ST #101 LAKE CITY, FL 32055 US	

LINE #	QTY	DESCRIPTION	REMARKS	UNIT PRICE	TOTAL
1	1.00	LOCATABLE MINERALS / MINING CLAIMS- NOT NEW-UNADJUD, ONE AUTH NO. ONLY / MINING CLAIM MONEY RECEIVED CASES: AMC439813/\$310.00		- n/a -	310.00
<b>TOTAL:</b>					<b>\$310.00</b>

PAYMENT INFORMATION				
NOTE: Items will appear on credit card statement as "BLM O Mining Claim".				
1	AMOUNT:	310.00	POSTMARKED:	N/A
	TYPE:	CREDIT CARD	RECEIVED:	06/20/2018
	NAME:	DENNIS HAMRIC 3696 NW ARCHER ST #101 LAKE CITY FL 32055 US		
	CARD NO:	XXXXXXXXXXXX0166	AUTH CODE:	021846
	NAME ON CARD:	DENNIS HAMRIC		
	SIGNATURE:			

REMARKS

This receipt was generated by the automated BLM Collections and Billing System and is a paper representation of a portion of the official electronic record contained therein.



**DEPARTMENT OF THE INTERIOR  
BUREAU OF LAND MANAGEMENT  
MINING CLAIMS**

**MC Maintenance Fees Paid Through the BLM Pay Portal**

**CBS Receipt: 3968381**

Printed For Lead File # **AMC439800**

Agency Tracking ID: 1504203006

Assessment Year: 2018

Number of BLM Serial Nr: 43

Paid On: 08/31/2017

Total Amount Paid: \$6,665.00

Claim Name	BLM Serial No	Lead File No	Amount Paid
MIDWAY GOLD #4	AMC420465	AMC420457	\$155.00
GOLD PAN #1	AMC435961	AMC435956	\$155.00
BLUE WASH GOLD #3	AMC436645	AMC436641	\$155.00
COPPER GULCH #3	AMC437918	AMC437918	\$155.00
MIDWAY GOLD #2	AMC437920	AMC437918	\$155.00
MIDWAY GOLD #3	AMC437921	AMC437918	\$155.00
MIDWAY GOLD #4	AMC437922	AMC437918	\$155.00
SECRET CANYON #1	AMC437923	AMC437918	\$155.00
SUPERSTITION GOLD #2	AMC437925	AMC437918	\$155.00
SUPERSTITION GOLD #5	AMC437928	AMC437918	\$155.00
SUPERSTITION GOLD #7	AMC437930	AMC437918	\$155.00
SUPERSTITION GOLD #8	AMC437931	AMC437918	\$155.00
BUMBLEBEE GOLD #1	AMC438337	AMC438337	\$155.00
HIDDN TRSURE GOLD #3	AMC438349	AMC438349	\$155.00
HIDDN TRSURE GOLD #2	AMC438350	AMC438349	\$155.00
HIDDN TRSURE GOLD #3	AMC438351	AMC438349	\$155.00
TREASURE GOLD #4	AMC438352	AMC438349	\$155.00
GOLD GEM #6	AMC438791	AMC438790	\$155.00
GOLD GEM #7	AMC438792	AMC438790	\$155.00
VULTURE SOUTH #6	AMC439397	AMC439388	\$155.00
BUMBLEBEE CREEK #6	AMC439805	AMC439800	\$155.00
BUMBLEBEE CREEK #7	AMC439806	AMC439800	\$155.00
SAN MARCOS WEST #1	AMC439810	AMC439800	\$155.00
SAN MARCOS WEST #3	AMC439812	AMC439800	\$155.00
SAN MARCOS WEST #6	AMC439815	AMC439800	\$155.00
GOLD PAYDAY #1	AMC440148	AMC440148	\$155.00
GOLD PAYDAY #2	AMC440149	AMC440148	\$155.00
GOLD PAYDAY #3	AMC440150	AMC440148	\$155.00
GOLD PAYDAY #4	AMC440151	AMC440148	\$155.00
MYSTIC GOLD #2	AMC440739	AMC440738	\$155.00
MYSTIC GOLD #5	AMC440742	AMC440738	\$155.00
MYSTIC GOLD #6	AMC440743	AMC440738	\$155.00
MYSTIC GOLD #8	AMC440745	AMC440738	\$155.00
GOLDEN PEARL #2	AMC441144	AMC441142	\$155.00
GOLDEN PEARL #3	AMC441145	AMC441142	\$155.00
TIGER GOLD #3	AMC441148	AMC441142	\$155.00

**DEPARTMENT OF THE INTERIOR  
BUREAU OF LAND MANAGEMENT  
MINING CLAIMS**

**MC Maintenance Fees Paid Through the BLM Pay Portal**

**CBS Receipt: 3968381**

Printed For Lead File # AMC439800

Agency Tracking ID: 1504203006

Number of BLM Serial Nr: 43

Assessment Year: 2018

Paid On: 08/31/2017

Total Amount Paid: \$6,665.00

<b>Claim Name</b>	<b>BLM Serial No</b>	<b>Lead File No</b>	<b>Amount Paid</b>
SAN MARCOS EAST #1	AMC441676	AMC441666	\$155.00
SAN MARCOS NORTH #1	AMC441679	AMC441666	\$155.00
GOLD STAMP	AMC442204	AMC442201	\$155.00
GOLD PEAK #6	AMC442210	AMC442201	\$155.00
GOLD GULCH #3	AMC443767	AMC443765	\$155.00
GOLD GULCH #4	AMC443768	AMC443765	\$155.00
GOLD GULCH #5	AMC443769	AMC443765	\$155.00

**United States Department of the Interior**  
**Bureau of Land Management**  
 BUSINESS & SUPPORT SVCS DIV  
 ONE N CENTRAL AVE SUITE 800  
 PHOENIX, AZ 85004 -4427  
 Phone: 602-417-9200

Receipt

No: 3968381

14

<b>Transaction #:</b> 4078278	
<b>Date of Transaction:</b> 08/31/2017	
<b>CUSTOMER:</b>	
STEVE KAROLYI P.O. BOX 74353 PHOENIX, AZ 85087 US	

LINE #	QTY	DESCRIPTION	REMARKS	UNIT PRICE	TOTAL
1	1.00	LOCATABLE MINERALS / MINING CLAIMS- NOT NEW-UNADJUD, ONE AUTH NO. ONLY / MINING CLAIM MONEY RECEIVED CASES: AMC443768/\$6665.00		- n/a -	6665.00
<b>TOTAL:</b>					<b>\$6,665.00</b>

PAYMENT INFORMATION			
NOTE: Items will appear on credit card statement as "BLM O Mining Claim".			
1	AMOUNT:	6665.00	POSTMARKED: N/A
	TYPE:	CREDIT CARD	RECEIVED: 08/31/2017
	NAME:	STEVE KAROLYI P.O. BOX 74353 PHOENIX AZ 85087 US	
	CARD NO:	XXXXXXXXXXXX5165	AUTH CODE: 610375
	NAME ON CARD:	STEVE KAROLYI	
	EXPIRES:	04/2019	
	SIGNATURE:		

REMARKS

This receipt was generated by the automated BLM Collections and Billing System and is a paper representation of a portion of the official electronic record contained therein.



Run Date: 09/05/17

Run Time: 02:33 PM

**DEPARTMENT OF THE INTERIOR  
BUREAU OF LAND MANAGEMENT  
MINING CLAIMS**

**MC Maintenance Fees Paid Through the BLM Pay Portal**

**CBS Receipt: 3966751**

Printed For Lead File # **AMC439800**

Agency Tracking ID: 1504117665

Assessment Year: 2018

Number of BLM Serial Nr: 30

Paid On: 08/30/2017

Total Amount Paid: \$4,650.00

Claim Name	BLM Serial No	Lead File No	Amount Paid
COPPER SPRING GOLD 2	AMC434012	AMC434011	\$155.00
GOLD BEND #1	AMC435574	AMC435574	\$155.00
MIDAS #1	AMC436646	AMC436641	\$155.00
MARCOS GOLD #11	AMC436769	AMC436769	\$155.00
TREASURE WASH #2	AMC437078	AMC437075	\$155.00
MARIGOLD #4	AMC437097	AMC437096	\$155.00
GALENA GEM #1	AMC437460	AMC437459	\$155.00
GALENA GEM #2	AMC437461	AMC437459	\$155.00
GALENA GEM #3	AMC437462	AMC437459	\$155.00
GALENA GEM #4	AMC437463	AMC437459	\$155.00
BUMBLEBEE GOLD #2	AMC438338	AMC438337	\$155.00
BUMBLEBEE CREEK #1	AMC439800	AMC439800	\$155.00
MYSTIC GOLD #1	AMC440738	AMC440738	\$155.00
FREEDOM GOLD #3	AMC442203	AMC442201	\$155.00
GALENA GEM	AMC443156	AMC443156	\$155.00
GOLD STASH #1	AMC443355	AMC443355	\$155.00
GOLD STASH #2	AMC443356	AMC443355	\$155.00
GOLD STASH #3	AMC443357	AMC443355	\$155.00
GOLD STASH #4	AMC443358	AMC443355	\$155.00
GOLD DUCT #11	AMC444257	AMC444247	\$155.00
GOLD DUCT #12	AMC444258	AMC444247	\$155.00
GOLD DUCT #13	AMC444259	AMC444247	\$155.00
GOLD DUCT #14	AMC444260	AMC444247	\$155.00
GOLD FIRE #1	AMC444587	AMC444587	\$155.00
GOLD FIRE #2	AMC444588	AMC444587	\$155.00
GOLD FIRE #3	AMC444589	AMC444587	\$155.00
GOLD FIRE #4	AMC444590	AMC444587	\$155.00
GOLD GEM #8	AMC445153	AMC445153	\$155.00
GOLD GEM #9	AMC445154	AMC445153	\$155.00
GOLD GEM #10	AMC445155	AMC445153	\$155.00

**NO WARRANTY IS MADE BY BLM FOR USE OF THE DATA FOR PURPOSES NOT INTENDED BY BLM**

**United States Department of the Interior**

**Bureau of Land Management**

BUSINESS & SUPPORT SVCS DIV

ONE N CENTRAL AVE SUITE 800

PHOENIX, AZ 85004 -4427

Phone: 602-417-9200

Receipt

No: 3966751

15

<b>Transaction #:</b> 4076635	
<b>Date of Transaction:</b> 08/30/2017	
CUSTOMER:	
STEVE KAROLYI P.O. BOX 74353 PHOENIX, AZ 85087 US	

LINE #	QTY	DESCRIPTION	REMARKS	UNIT PRICE	TOTAL
1	1.00	LOCATABLE MINERALS / MINING CLAIMS- NOT NEW-UNADJUD, ONE AUTH NO. ONLY / MINING CLAIM MONEY RECEIVED CASES: AMC435574/\$4650.00		- n/a -	4650.00
<b>TOTAL:</b>					<b>\$4,650.00</b>

PAYMENT INFORMATION			
NOTE: Items will appear on credit card statement as "BLM O Mining Claim".			
1	AMOUNT:	4650.00	POSTMARKED: N/A
	TYPE:	CREDIT CARD	RECEIVED: 08/30/2017
	NAME:	STEVE KAROLYI P.O. BOX 74353 PHOENIX AZ 85087 US	
	CARD NO:	XXXXXXXXXXXX1112	AUTH CODE: 030998
	NAME ON CARD:	STEVE KAROLYI	
	EXPIRES:	01/2020	
	SIGNATURE:		

REMARKS

This receipt was generated by the automated BLM Collections and Billing System and is a paper representation of a portion of the official electronic record contained therein.

**DEPARTMENT OF THE INTERIOR  
BUREAU OF LAND MANAGEMENT  
MINING CLAIMS**

**MC Maintenance Fees Paid Through the BLM Pay Portal**

**CBS Receipt: 3957436**

Printed For Lead File # AMC439800

Agency Tracking ID: 1503599012

Number of BLM Serial Nr: 15

Assessment Year: 2018

Paid On: 08/24/2017

Total Amount Paid: \$2,325.00

Claim Name	BLM Serial No	Lead File No	Amount Paid
COPPER SPRING GOLD 4	AMC434014	AMC434011	\$155.00
REDROCK GOLD #1	AMC435963	AMC435956	\$155.00
REDROCK GOLD #2	AMC435964	AMC435956	\$155.00
TREASURE GOLD #2	AMC437105	AMC437096	\$155.00
SUPERSTITION GOLD #1	AMC437924	AMC437918	\$155.00
SUPERSTITION GOLD #3	AMC437926	AMC437918	\$155.00
BRYNN MINE 6	AMC439394	AMC439388	\$155.00
VULTURE SOUTH #5	AMC439396	AMC439388	\$155.00
VULTURE SOUTH #7	AMC439398	AMC439388	\$155.00
BUMBLEBEE CREEK #2	AMC439801	AMC439800	\$155.00
SAN MARCOS WEST #4	AMC439813	AMC439800	\$155.00
SAN MARCOS WEST #5	AMC439814	AMC439800	\$155.00
MYSTIC GOLD #3	AMC440740	AMC440738	\$155.00
SAN MARCOS NORTH #3	AMC441681	AMC441666	\$155.00
GOLD PEAK #3	AMC442207	AMC442201	\$155.00



**United States Department of the Interior  
Bureau of Land Management  
BUSINESS & SUPPORT SVCS DIV  
ONE N CENTRAL AVE SUITE 800  
PHOENIX, AZ 85004 -4427  
Phone: 602-417-9200**

Receipt

No: 3957436

<b>Transaction #:</b> 4067225	
<b>Date of Transaction:</b> 08/24/2017	
<b>CUSTOMER:</b>	
STEVE KAROLYI P.O. BOX 74353 PHOENIX, AZ 85087 US	

LINE #	QTY	DESCRIPTION	REMARKS	UNIT PRICE	TOTAL
1	1.00	LOCATABLE MINERALS / MINING CLAIMS- NOT NEW-UNADJUD, ONE AUTH NO. ONLY / MINING CLAIM MONEY RECEIVED <b>CASES: AMC437924/\$2325.00</b>		- n/a -	2325.00
<b>TOTAL:</b>					<b>\$2,325.00</b>

PAYMENT INFORMATION			
NOTE: Items will appear on credit card statement as "BLM O Mining Claim".			
1	AMOUNT:	2325.00	POSTMARKED: N/A
	TYPE:	CREDIT CARD	RECEIVED: 08/24/2017
	NAME:	STEVE KAROLYI P.O. BOX 74353 PHOENIX AZ 85087 US	
	CARD NO:	XXXXXXXXXXXX1112	AUTH CODE: 024267
	NAME ON CARD:	STEVE KAROLYI	
	EXPIRES:	01/2020	
	SIGNATURE:		

REMARKS

This receipt was generated by the automated BLM Collections and Billing System and is a paper representation of a portion of the official electronic record contained therein.

Run Date: 07/20/17

Run Time: 10:48 AM

**DEPARTMENT OF THE INTERIOR  
BUREAU OF LAND MANAGEMENT  
MINING CLAIMS**

**MC Maintenance Fees Paid Through the BLM Pay Portal**

**CBS Receipt: 3840721**

Printed For Lead File # AMC439800

Agency Tracking ID: 1495082214

Assessment Year: 2018

Number of BLM Serial Nr: 1

Paid On: 05/17/2017

Total Amount Paid: \$155.00

Claim Name	BLM Serial No	Lead File No	Amount Paid
BUMBLEBEE CREEK #8	AMC439807	AMC439800	\$155.00

**United States Department of the Interior**  
**Bureau of Land Management**  
 BUSINESS & SUPPORT SVCS DIV  
 ONE N CENTRAL AVE SUITE 800  
 PHOENIX, AZ 85004 -4427  
 Phone: 602-417-9200

Receipt

No: 3840721

<b>Transaction #:</b> 3949166	
<b>Date of Transaction:</b> 05/18/2017	
<b>CUSTOMER:</b>	
R SCHULTZ 32507 N 221ST AVE WITTMANN,AZ 85361 US	

LINE #	QTY	DESCRIPTION	REMARKS	UNIT PRICE	TOTAL
1	1.00	LOCATABLE MINERALS / MINING CLAIMS- NOT NEW-UNADJUD,ONE AUTH NO. ONLY / MINING CLAIM MONEY RECEIVED <b>CASES: AMC439807/\$155.00</b>		- n/a -	155.00
<b>TOTAL:</b>					<b>\$155.00</b>

PAYMENT INFORMATION			
NOTE: Items will appear on credit card statement as "BLM O Mining Claim".			
1	AMOUNT:	155.00	POSTMARKED: N/A
	TYPE:	CREDIT CARD	RECEIVED: 05/18/2017
	NAME:	R SCHULTZ 32507 N 221ST AVE WITTMANN AZ 85361 US	
	CARD NO:	XXXXXXXXXXXX3006	AUTH CODE: 119717
	NAME ON CARD:	R SCHULTZ	
	EXPIRES:	05/2021	
	SIGNATURE:		

REMARKS

This receipt was generated by the automated BLM Collections and Billing System and is a paper representation of a portion of the official electronic record contained therein.

Run Date: 05/02/17

Run Time: 10:58 AM

**DEPARTMENT OF THE INTERIOR  
BUREAU OF LAND MANAGEMENT  
MINING CLAIMS**

**MC Maintenance Fees Paid Through the BLM Pay Portal**

**CBS Receipt: 3820220**

Printed For Lead File # AMC439800

Agency Tracking ID: 1493164419

Assessment Year: 2018

Number of BLM Serial Nr: 3

Paid On: 04/25/2017

Total Amount Paid: \$465.00

Claim Name	BLM Serial No	Lead File No	Amount Paid
PEACOCK GOLD #5	AMC435584	AMC435574	\$155.00
ARIZONA KING	AMC437286	AMC437285	\$155.00
PEACOCK #3	AMC439809	AMC439800	\$155.00

**United States Department of the Interior**  
**Bureau of Land Management**  
 BUSINESS & SUPPORT SVCS DIV  
 ONE N CENTRAL AVE SUITE 800  
 PHOENIX, AZ 85004 -4427  
 Phone: 602-417-9200

Receipt

No: 3820220

<b>Transaction #:</b> 3928194	
<b>Date of Transaction:</b> 04/25/2017	
CUSTOMER:	
KENNETH E QUACKENBUSH SR PO BOX 160 SOUTH FALLSBURG,NY 12779 US	

LINE #	QTY	DESCRIPTION	REMARKS	UNIT PRICE	TOTAL
1	1.00	LOCATABLE MINERALS / MINING CLAIMS- NOT NEW-UNADJUD,ONE AUTH NO. ONLY / MINING CLAIM MONEY RECEIVED CASES: AMC439809/\$465.00		- n/a -	465.00
<b>TOTAL:</b>					<b>\$465.00</b>

PAYMENT INFORMATION			
NOTE: Items will appear on credit card statement as "BLM O Mining Claim".			
1	AMOUNT:	465.00	POSTMARKED: N/A
	TYPE:	CREDIT CARD	RECEIVED: 04/25/2017
	NAME:	KENNETH E QUACKENBUSH SR PO BOX 160 SOUTH FALLSBURG NY 12779 US	
	CARD NO:	XXXXXXXXXXXX1421	AUTH CODE: 20679P
	NAME ON CARD:	KENNETH E QUACKENBUSH SR	
	EXPIRES:	09/2020	
	SIGNATURE:		

REMARKS

This receipt was generated by the automated BLM Collections and Billing System and is a paper representation of a portion of the official electronic record contained therein.



**NOTICE!!**

**These documents have been scanned!**

**Do not place un-scanned documents beneath this notice!**

**Do not remove this notice from this file!**

GPO Jacket No. 560-102  
Print Order 61540  
Rise Business Services, LLC  
Job=AZ15 5/1/2019



Box Number= AZ15014



Claim Begin-End: AMC439800-AMC439815

5 Miscellaneous



AZ15014-7

AMC439776-AMC440076



**NO  
DOCUMENTS  
FOUND**

NO DOCUMENTS FOUND  
NO DOCUMENTS FOUND

**NOTICE!!**

**These documents have been scanned!**

**Do not place un-scanned documents beneath this notice!**

**Do not remove this notice from this file!**

GPO Jacket No. 560-102  
Print Order 61540  
Rise Business Services, LLC  
Job=AZ15 5/1/2019



Box Number= AZ15014



Claim Begin-End: AMC439800-AMC439815

6 Location Notices-Amendments and Supporting Documents



AZ15014-7 AMC439776-AMC440076



MINING CLAIM STATUS REPORT

Data Entered: 09/05/16 AM

MTP Checked By: 09/05/16 AM
GEO Checked By: 09/05/16 AM

LEAD SERIAL NUMBER: AMC 439800 thru AMC 439815

NUMBER OF CLAIMS & TYPE:

8 LODE
8 PLACER
ASSOCIATION PLACER
MILL SITE
TUNNEL SITE

CHARGES:

Location Fee @ \$37 = \$ 592
Processing Fee @ \$20 = \$ 320
Maintenance Fee @ \$155 = \$ 2,480
Add'l Maint Fee for Assoc Placer = \$
SUBTOTAL \$
Other Fees \$
Other Fees \$
TOTAL \$ 3,392

TOTAL ACREAGE: 20 Per Claim (Placer Only)

NUMBER OF LOCATORS: 1

DOCUMENTS RECEIVED VIA: Over-the-Counter [ ] Mail [X] TIMELY FILED: Yes [X] No [ ]

LEGAL DESCRIPTION: T 10N R 2E SEC 22
T 1S R 11E SEC 8,9,16
T 5N R 12W SEC 9,10
T R SEC
T R SEC

BLM [ ] FOREST SERVICE [ ] SUBJ TO PL 359: Yes [ ] No [ ]
WILDERNESS AREA [ ]

SPLIT ESTATE: N/A [ ] SX [ ] PX [ ] OTHER [ ]
SRHA [ ] Was proper Notice filed if located on SHRA Land? Yes [ ] No [ ]

RECONVEYED MINERALS ON BLM LAND REQUIRE OPENING ORDER FROM 1944 TO 1993:
Open to Entry On N/A [ ]

COMMENTS/STATUS: VOID [ ] PARTIALLY VOID [ ] PVT MINERALS [ ] WITHDRAWN LANDS [ ]
OTHER [ ]

[ ] Claimant acknowledges that portions of the following claim(s) site(s) may be void or voidable.

Printed Name of Claimant Signature of Claimant

\*\*\*\*\*FINAL ADJUDICATION\*\*\*\*\*

DATE 5/16/2017 INITIALS PM

AMC 439800

Steve Karolyi  
P.O. Box 74353  
Phoenix, AZ 85087

**LOCATION NOTICE FOR PLACER MINING CLAIM**

Amendment BLM Serial # \_\_\_\_\_

NOTICE IS HEREBY GIVEN that the Bumblebee Creek  
# 1 placer mining claim has been located by

Steve Karolyi whose current mailing  
address is P.O. Box 74353  
Phoenix, AZ 85087

RECEIVED  
BLM AZ STATE OFFICE  
2016 SEP 26 P 2:54  
PHOENIX, ARIZONA  
BLM  
Date  
Stamp

The general course of this claim is East - West and it is situated in Yavapai  
County, Arizona. This claim is 1320' feet in length and 660' feet in width.

2000 Total Claim Acreage. This claim runs from the location monument on which this location notice is  
posted at the NW corner of the claim approximately 1320 feet in a East direction to the  
West end line and 660 feet in a South direction to the North end line. This claim is  
marked by four monuments, one at each corner of the claim.

The location monument on which this notice is posted is situated within Section 22, Township  
10 N, Range 2 E, Gila Salt River Base and Meridian, Arizona. This claim encompasses  
portions of the following legal subdivision(s) if located by legal subdivision or the following quarter section(s),  
section(s), Township(s) and Range(s) N 1/2 of the NW 1/4 of the NE 1/4 of Sec  
22, T10N, R2E, Gila Salt River Base and Meridian, Arizona.


The locality of this claim with reference to some natural object or permanent monument and additional information  
(if any) concerning its locality are as follows: 1320' West of the NE Sec. Cor.  
of Sec. 22, T10N, R2E

The above information is shown on the attached map.

DATED AND POSTED on the ground this 5<sup>th</sup> day of September, 2016.

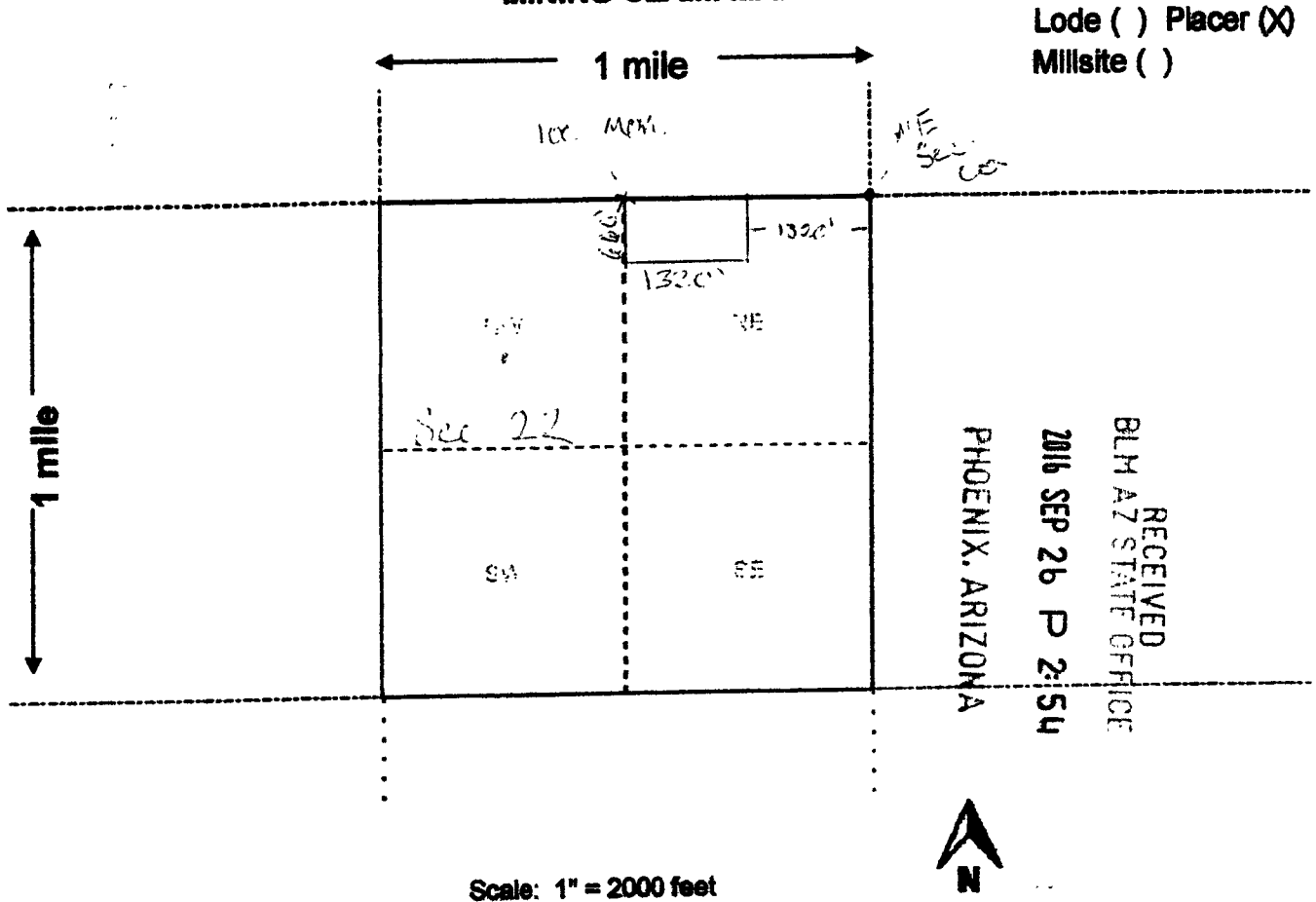
LOCATOR(s)  AGENT

Print Name(s) Steve Karolyi

Signature(s) 

AIIC439800

**MINING CLAIM MAP**



Lode ( ) Placer (X)  
Millsite ( )

- The above map depicts the Gumblebee Creek #1 mining claim, which is located in Section (s) 22, Township 15 N, Range 2 E, Gila and Salt River Base and Meridian, Yavapai County, Arizona. Total claim acreage is 20.00
- The type of corner and location monuments used are as follows: 2"x2"x4" Wooden posts with scribed metal tags
- The bearings and distances in degrees and feet between claim corners and to a public land survey monument are as depicted on the map.
- If the claim is a placer or millsite claim with exterior limits conforming to legal subdivisions of the public survey, provide a legal description of the claim \_\_\_\_\_

Form MCF100a  
Revised July 2014

Steve Karolyi  
P.O. Box 74353  
Phoenix, AZ 85087

**LOCATION NOTICE FOR PLACER MINING CLAIM**

Amendment BLM Serial # \_\_\_\_\_

NOTICE IS HEREBY GIVEN that the Bumblebee Creek  
# 2 placer mining claim has been located by

Steve Karolyi whose current mailing

address is P.O. Box 74353

Phoenix, AZ 85087

BLM  
Date  
Stamp

RECEIVED  
BLM AZ STATE OFFICE  
2016 SEP 26 P 2:55  
PHOENIX, ARIZONA

The general course of this claim is East - West and it is situated in Yavapai  
County, Arizona. This claim is 1320' feet in length and 660' feet in width.

20.00 Total Claim Acreage. This claim runs from the location monument on which this location notice is  
posted at the NW corner of the claim approximately 1320 feet in a East direction to the  
West end line and 660 feet in a South direction to the North end line. This claim is  
marked by four monuments, one at each corner of the claim.

The location monument on which this notice is posted is situated within Section 22, Township  
10 N, Range 2 E, Gila Salt River Base and Meridian, Arizona. This claim encompasses

portions of the following legal subdivision(s) if located by legal subdivision or the following quarter section(s),  
section(s), Township(s) and Range(s) S 1/2 of the NW 1/4 of the NE 1/4  
of Sec 22, T10N, R2E, Gila Salt River Base and Meridian, Arizona.

The locality of this claim with reference to some natural object or permanent monument and additional information  
(if any) concerning its locality are as follows: 1320' West and 660' south of the  
NE Sec. Cor. of Sec. 22, T10N R2E

\_\_\_\_\_ The above information is shown on the attached map.

DATED AND POSTED on the ground this 5<sup>th</sup> day of September, 2016.

LOCATOR(s)  AGENT

Print Name(s) Steve Karolyi

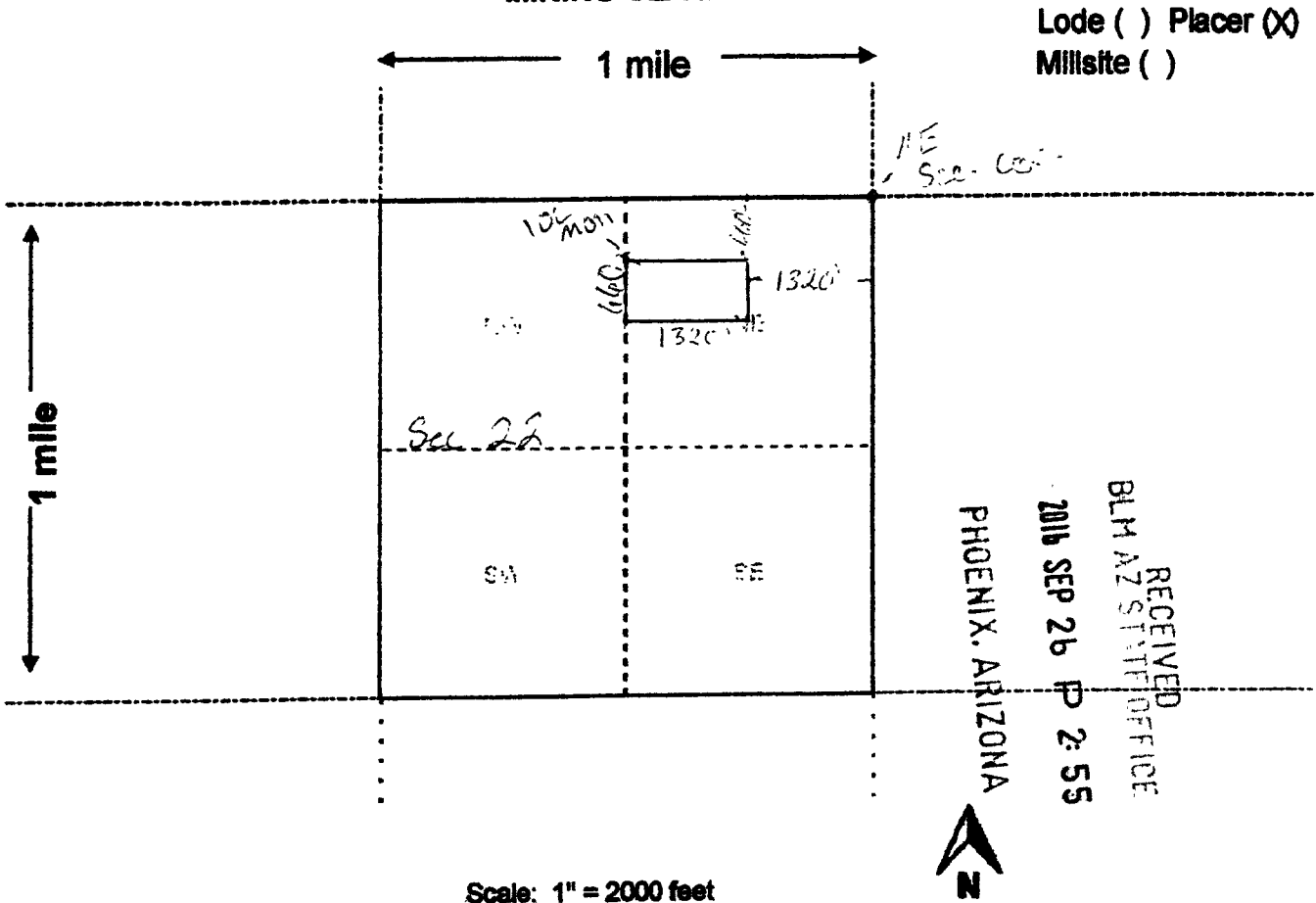
Signature(s) [Signature]

Form MCF102  
Revised July 2014

A110439801



**MINING CLAIM MAP**



1. The above map depicts the Bumblebee Creek #2 mining claim, which is located in Section (s) 22, Township 10 N, Range 2 E, Gila and Salt River Base and Meridian, Yavapai County, Arizona. Total claim acreage is 20.00

2. The type of corner and location monuments used are as follows: 2"x2"x4" Wooden posts with scribed metal tags

3. The bearings and distances in degrees and feet between claim corners and to a public land survey monument are as depicted on the map.

4. If the claim is a placer or millsite claim with exterior limits conforming to legal subdivisions of the public survey, provide a legal description of the claim \_\_\_\_\_

Form MCF100a  
Revised July 2014

Steve Karolyi  
P.O. Box 74353  
Phoenix, AZ 85087

**LOCATION NOTICE FOR PLACER MINING CLAIM**

Amendment BLM Serial # \_\_\_\_\_

NOTICE IS HEREBY GIVEN that the Bumblebee Creek  
# 3 placer mining claim has been located by  
Steve Karolyi whose current mailing  
address is P.O. Box 74353  
Phoenix, AZ 85087

RECEIVED  
BLM AZ STATE OFFICE  
2016 SEP 26 P 2:55  
PHOENIX, ARIZONA  
BLM  
Date  
Stamp

The general course of this claim is East - West and it is situated in Yavapai  
County, Arizona. This claim is 1320' feet in length and 660' feet in width.

20.00 Total Claim Acreage. This claim runs from the location monument on which this location notice is  
posted at the NW corner of the claim approximately 1320 feet in a East direction to the  
West end line and 660 feet in a South direction to the North end line. This claim is  
marked by four monuments, one at each corner of the claim.

The location monument on which this notice is posted is situated within Section 22, Township  
10 N, Range 2 E, Gila Salt River Base and Meridian, Arizona. This claim encompasses  
portions of the following legal subdivision(s) if located by legal subdivision or the following quarter section(s),  
section(s), Township(s) and Range(s) N 1/2 of the SW 1/4 of the NE 1/4  
of Sec 22, T10N, R2E, Gila Salt River Base and Meridian, Arizona.

The locality of this claim with reference to some natural object or permanent monument and additional information  
(if any) concerning its locality are as follows: 1320' West and 1320' South of the  
NE Sec. Cor. of Sec 22, T10N, R2E

The above information is shown on the attached map.

DATED AND POSTED on the ground this 5<sup>th</sup> day of September, 2016.

LOCATOR(s)  AGENT

Print Name(s) Steve Karolyi

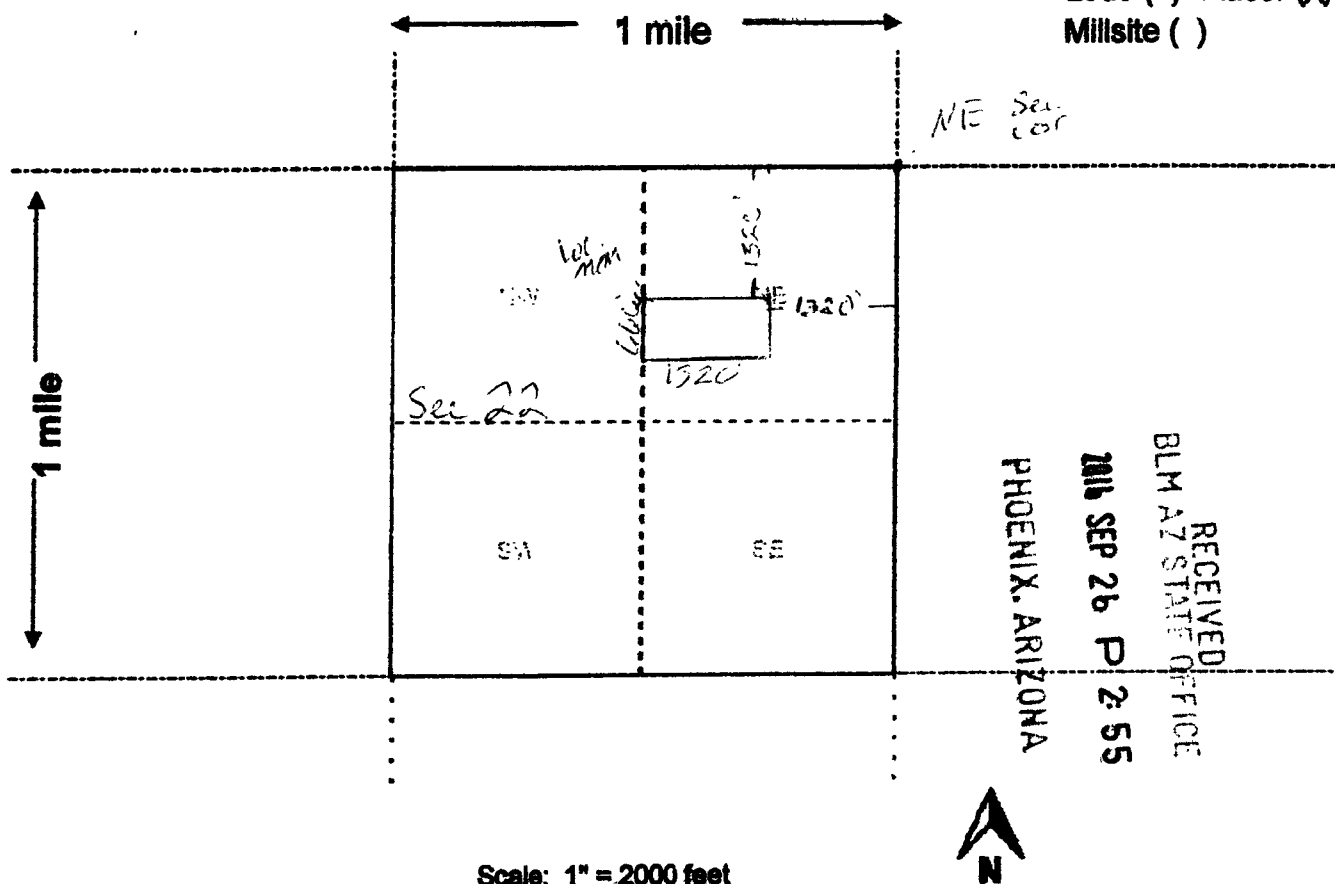
Signature(s) [Signature]

Form MCF102  
Revised July 2014

ARIC439802

**MINING CLAIM MAP**

Lode ( ) Placer (X)  
Millsite ( )



Scale: 1" = 2000 feet

1. The above map depicts the Bumblebee Creek #15 mining claim, which is located in Section (s) 22, Township 10 N, Range 2 E, Gila and Salt River Base and Meridian, Yavapai County, Arizona. Total claim acreage is 20.00
2. The type of corner and location monuments used are as follows: 2"x2"x4" Wooden posts with scribed metal tags
3. The bearings and distances in degrees and feet between claim corners and to a public land survey monument are as depicted on the map.
4. If the claim is a placer or millsite claim with exterior limits conforming to legal subdivisions of the public survey, provide a legal description of the claim \_\_\_\_\_

Form MCF100a  
Revised July 2014

Steve Karolyi  
P.O. Box 74353  
Phoenix, AZ 85087

**LOCATION NOTICE FOR PLACER MINING CLAIM**

Amendment BLM Serial # \_\_\_\_\_

NOTICE IS HEREBY GIVEN that the Bumblebee Creek<sup>F</sup>

4 placer mining claim has been located by

Steve Karolyi whose current mailing

address is P.O. Box 74353

Phoenix, AZ 85087

RECEIVED  
BLM AZ STATE OFFICE  
2016 SEP 26 P 2:55  
PHOENIX, ARIZONA  
BLM  
Date  
Stamp

The general course of this claim is East - West and it is situated in Yavapai County, Arizona. This claim is 1320' feet in length and 660' feet in width.

20.00 Total Claim Acreage. This claim runs from the location monument on which this location notice is posted at the NW corner of the claim approximately 1320 feet in a east direction to the West end line and 660 feet in a South direction to the North end line. This claim is marked by four monuments, one at each corner of the claim.

The location monument on which this notice is posted is situated within Section 22, Township 10 N, Range 2 E, Gila Salt River Base and Meridian, Arizona. This claim encompasses portions of the following legal subdivision(s) if located by legal subdivision or the following quarter section(s), section(s), Township(s) and Range(s) S 1/2 of the SW 1/4 of the NE 1/4 of Sec 22, T10N, R2E, Gila Salt River Base and Meridian, Arizona.

The locality of this claim with reference to some natural object or permanent monument and additional information (if any) concerning its locality are as follows: 1320' West and 1450' South of the NE Sec Cor of Sec 22, T10N, R2E

The above information is shown on the attached map.

DATED AND POSTED on the ground this 5th day of September, 2016.

LOCATOR(s)  AGENT

Print Name(s) Steve Karolyi

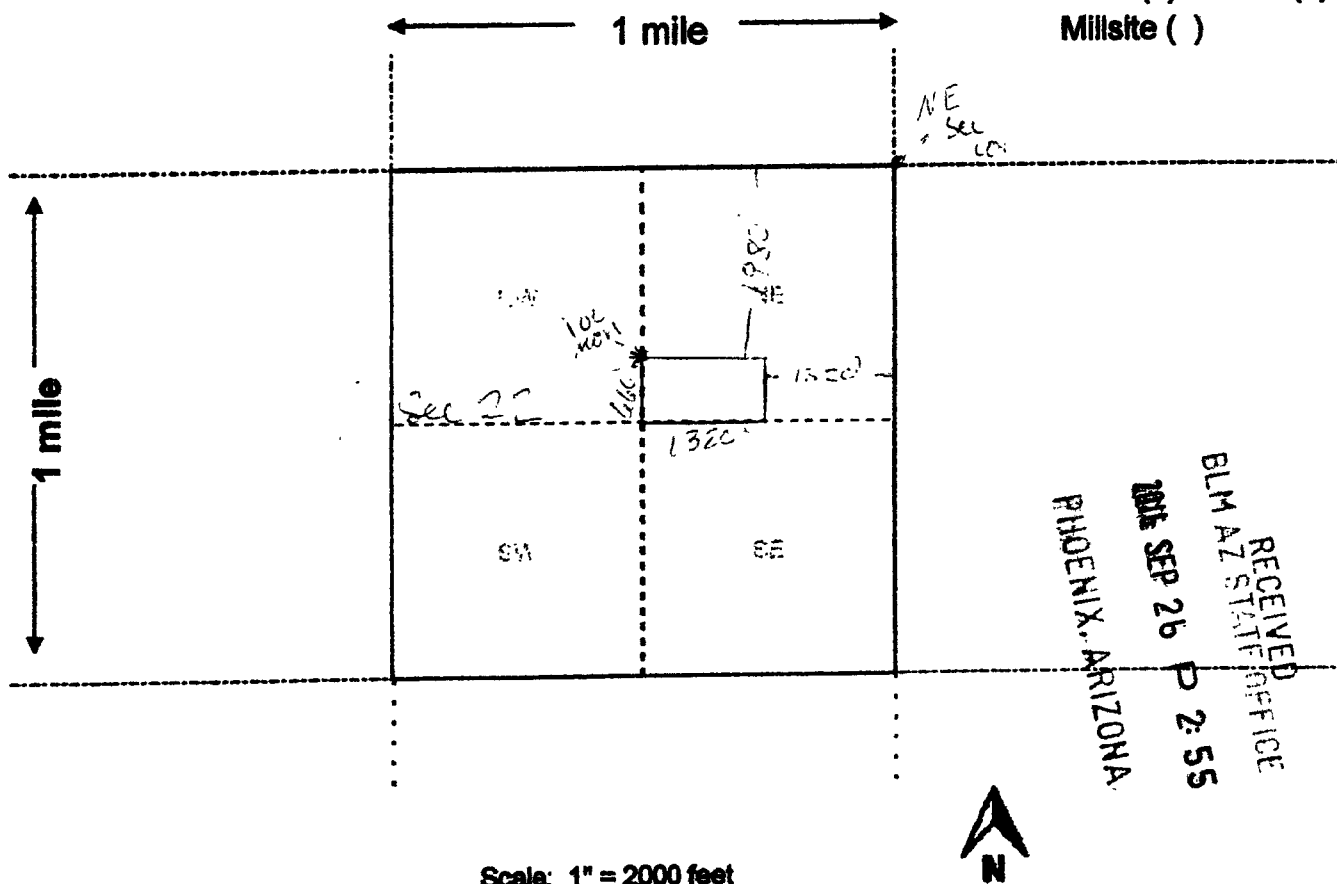
Signature(s) [Signature]

Form MCF102  
Revised July 2014

AHCH 39803

**MINING CLAIM MAP**

Lode ( ) Placer (X)  
Millsite ( )



Scale: 1" = 2000 feet

1. The above map depicts the Bumblebee Creek # 4 mining claim, which is located in Section (s) 22, Township 10 N, Range 2 E, Gila and Salt River Base and Meridian, Yavapai County, Arizona. Total claim acreage is 20.00

2. The type of corner and location monuments used are as follows: 2"x2"x4" Wooden posts with scribed metal tags

3. The bearings and distances in degrees and feet between claim corners and to a public land survey monument are as depicted on the map.

4. If the claim is a placer or millsite claim with exterior limits conforming to legal subdivisions of the public survey, provide a legal description of the claim \_\_\_\_\_

Form MCF100a  
Revised July 2014



Steve Karolyi  
P.O. Box 74353  
Phoenix, AZ 85087

**LOCATION NOTICE FOR PLACER MINING CLAIM**

Amendment BLM Serial # \_\_\_\_\_

NOTICE IS HEREBY GIVEN that the Sumblebee Creek <sup>tr</sup>

5 placer mining claim has been located by

Steve Karolyi whose current mailing

address is P.O. Box 74353

Phoenix, AZ 85087

BLM  
Date  
Stamp

RECEIVED  
BLM AZ STATE OFFICE  
2016 SEP 26 P 2:55  
PHOENIX, ARIZONA

The general course of this claim is East - West and it is situated in Yavapai County, Arizona. This claim is 1320' feet in length and 660' feet in width.

20.00 Total Claim Acreage. This claim runs from the location monument on which this location notice is posted at the NW corner of the claim approximately 1320 feet in a East direction to the West end line and 660 feet in a South direction to the North end line. This claim is marked by four monuments, one at each corner of the claim.

The location monument on which this notice is posted is situated within Section 22, Township 10 N, Range 2 E, Gila Salt River Base and Meridian, Arizona. This claim encompasses portions of the following legal subdivision(s) if located by legal subdivision or the following quarter section(s), section(s), Township(s) and Range(s) N 1/2 of the NW 1/4 of the SE 1/4 of Sec 22, T10N, R2E, Gila Salt River Base and Meridian, Arizona.

The locality of this claim with reference to some natural object or permanent monument and additional information (if any) concerning its locality are as follows: 1320' West and 2640' South of the NE Sec. Cor. of Sec 22, T10N, R2E

The above information is shown on the attached map.

DATED AND POSTED on the ground this 5th day of September, 2016.

LOCATOR(s)  AGENT

Print Name(s) Steve Karolyi

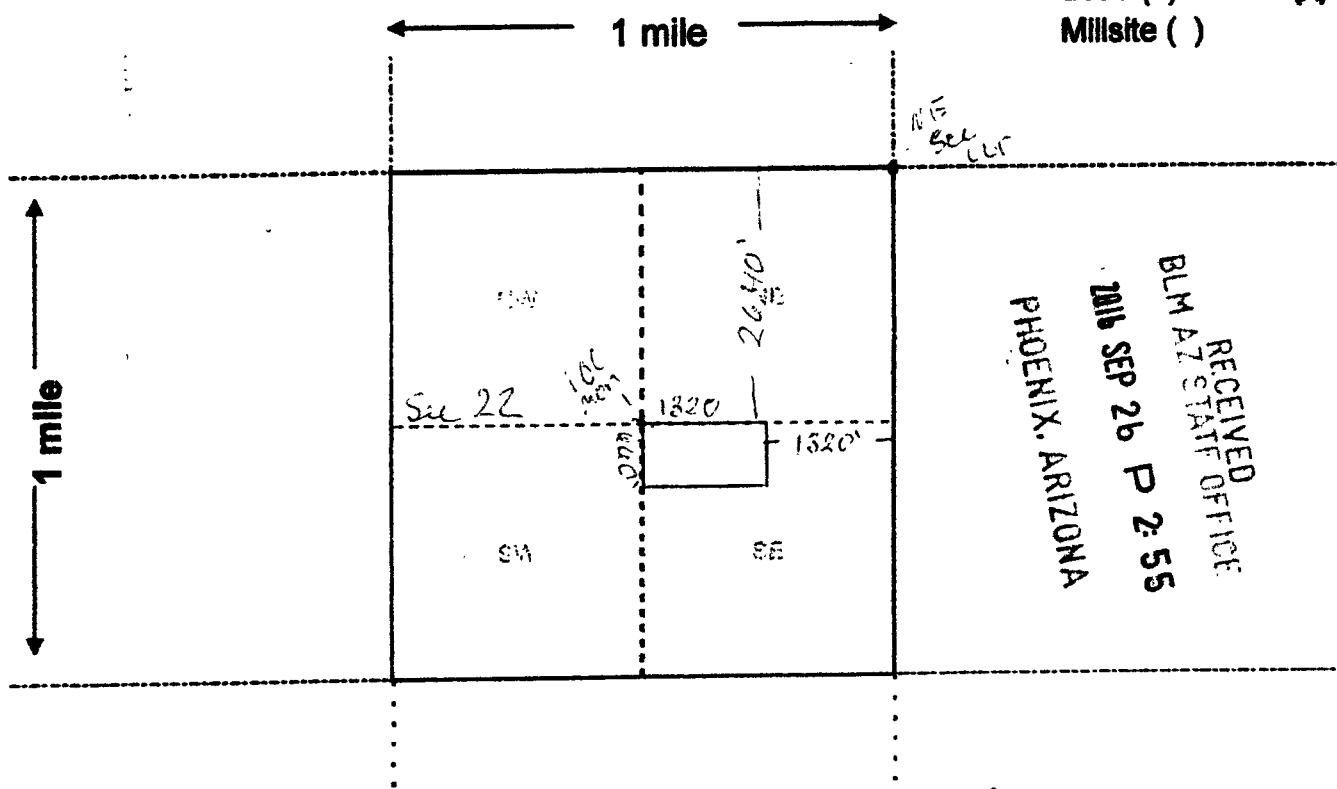
Signature(s) [Signature]

Form MCF102  
Revised July 2014

AHC439804

**MINING CLAIM MAP**

Lode ( ) Placer (X)  
Millsite ( )



Scale: 1" = 2000 feet



1. The above map depicts the Bumblebee Creek #5 mining claim, which is located in Section (s) 22, Township 10 N, Range 2 E, Gila and Salt River Base and Meridian, Yavapai County, Arizona. Total claim acreage is 20.00

2. The type of corner and location monuments used are as follows: 2"x2"x4" Wooden posts with scribed metal tags

3. The bearings and distances in degrees and feet between claim corners and to a public land survey monument are as depicted on the map.

4. If the claim is a placer or millsite claim with exterior limits conforming to legal subdivisions of the public survey, provide a legal description of the claim \_\_\_\_\_

Form MCF100a  
Revised July 2014

Steve Karolyi  
P.O. Box 74353  
Phoenix, AZ 85087

**LOCATION NOTICE FOR PLACER MINING CLAIM**

Amendment BLM Serial # \_\_\_\_\_

NOTICE IS HEREBY GIVEN that the Bumblebee Creek #6  
\_\_\_\_\_ placer mining claim has been located by  
Steve Karolyi whose current mailing  
address is P.O. Box 74353  
Phoenix, AZ 85087

RECEIVED  
BLM AZ STATE OFFICE  
2016 SEP 26 P 2:55  
PHOENIX, ARIZONA  
BLM  
Date  
Stamp

The general course of this claim is East-West and it is situated in Yavapai  
County, Arizona. This claim is 1320' feet in length and 660' feet in width.

20.00 Total Claim Acreage. This claim runs from the location monument on which this location notice is  
posted at the NW corner of the claim approximately 1320 feet in a East direction to the  
West end line and 660 feet in a South direction to the North end line. This claim is  
marked by four monuments, one at each corner of the claim.

The location monument on which this notice is posted is situated within Section 22, Township  
10 N, Range 2 E, Gila Salt River Base and Meridian, Arizona. This claim encompasses  
portions of the following legal subdivision(s) if located by legal subdivision or the following quarter section(s),  
section(s), Township(s) and Range(s) 8 1/2 of the NW 1/4 of the SE 1/4 of  
Sec 22, T10N, R2E, Gila Salt River Base and Meridian, Arizona.

The locality of this claim with reference to some natural object or permanent monument and additional information  
(if any) concerning its locality are as follows: 1320' West and 3300' South of  
the NE Sec. C.C. of Sec 22, T10N, R2E

\_\_\_\_\_ The above information is shown on the attached map.

DATED AND POSTED on the ground this 5<sup>th</sup> day of September, 2016.

LOCATOR(s)  AGENT

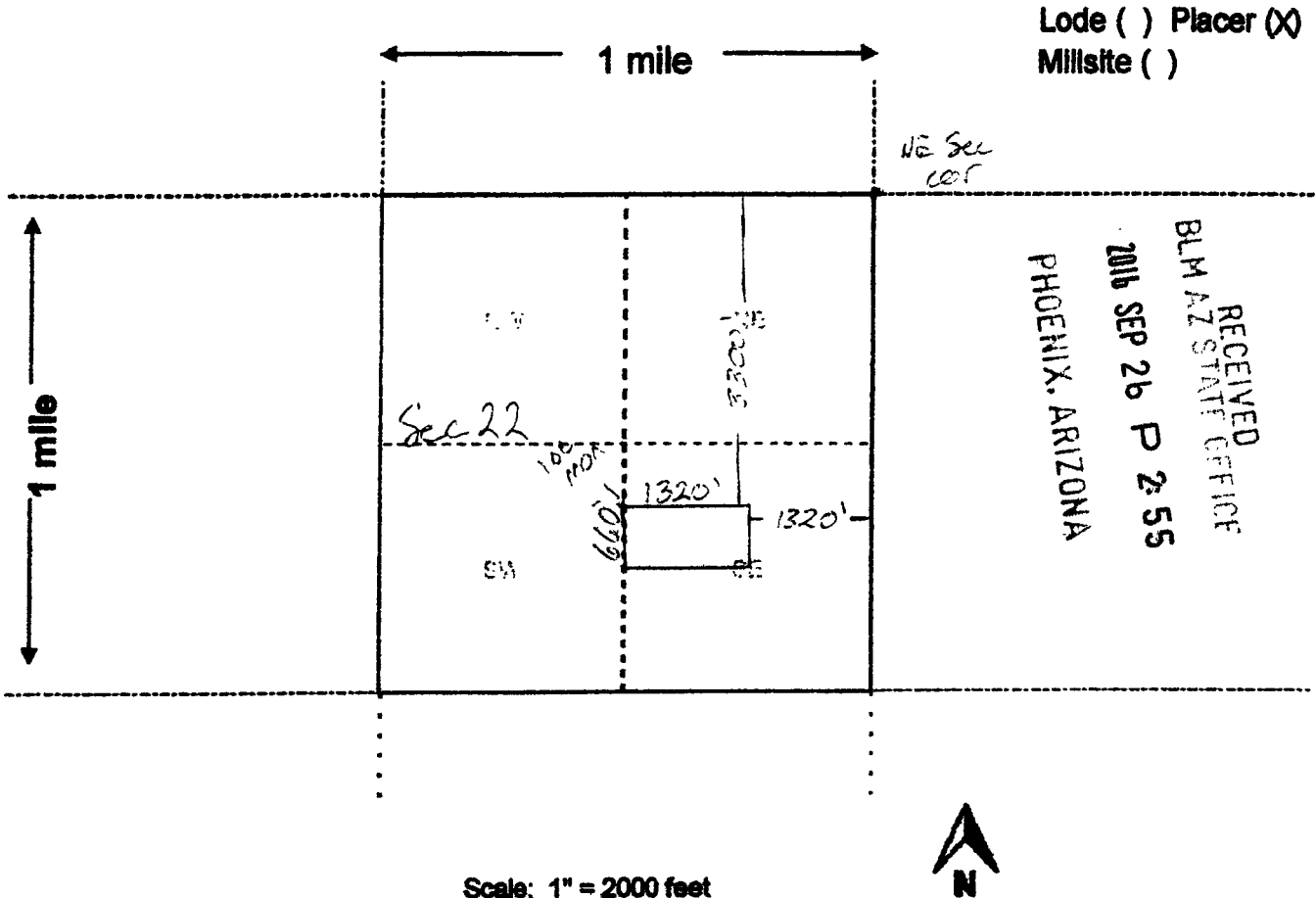
Print Name(s) Steve Karolyi

Signature(s) [Signature]

Form MCF102  
Revised July 2014

AHC439805

**MINING CLAIM MAP**



Scale: 1" = 2000 feet



1. The above map depicts the Bumblebee Creek #6 mining claim, which is located in Section (s) 22, Township 10 N, Range 2 E, Gila and Salt River Base and Meridian, Yavapai County, Arizona. Total claim acreage is 20.00
2. The type of corner and location monuments used are as follows: 2"x2"x4" Wooden posts with scribed metal tags
3. The bearings and distances in degrees and feet between claim corners and to a public land survey monument are as depicted on the map.
4. If the claim is a placer or millsite claim with exterior limits conforming to legal subdivisions of the public survey, provide a legal description of the claim \_\_\_\_\_

Form MCF100a  
Revised July 2014

Steve Karolyi  
P.O. Box 74353  
Phoenix, AZ 85087

**LOCATION NOTICE FOR PLACER MINING CLAIM**

Amendment BLM Serial # \_\_\_\_\_

NOTICE IS HEREBY GIVEN that the Gumblers Creek #7

\_\_\_\_\_ placer mining claim has been located by

Steve Karolyi whose current mailing

address is P.O. Box 74353

Phoenix, AZ 85087

BLM  
Date  
Stamp

RECEIVED  
BLM AZ STATE OFFICE  
2016 SEP 26 P 2:55  
PHOENIX, ARIZONA

The general course of this claim is East-West and it is situated in Yavapai County, Arizona. This claim is 1320' feet in length and 660' feet in width.

20.00 Total Claim Acreage. This claim runs from the location monument on which this location notice is posted at the NW corner of the claim approximately 1320 feet in a East direction to the West end line and 660 feet in a South direction to the North end line. This claim is marked by four monuments, one at each corner of the claim.

The location monument on which this notice is posted is situated within Section 22, Township 10 N, Range 2 E, Gila Salt River Base and Meridian, Arizona. This claim encompasses portions of the following legal subdivision(s) if located by legal subdivision or the following quarter section(s), section(s), Township(s) and Range(s) N 1/2 of the SW 1/4 of the SE 1/4 of Sec 22, T10N, R2E, Gila Salt River Base and Meridian, Arizona.

The locality of this claim with reference to some natural object or permanent monument and additional information (if any) concerning its locality are as follows: 1320' West and 3960' South of the NE Sec Cor of Sec 22 T10N R2E

\_\_\_\_\_ The above information is shown on the attached map.

DATED AND POSTED on the ground this 5<sup>th</sup> day of September, 2016.

LOCATOR(s)  AGENT

Print Name(s) Steve Karolyi

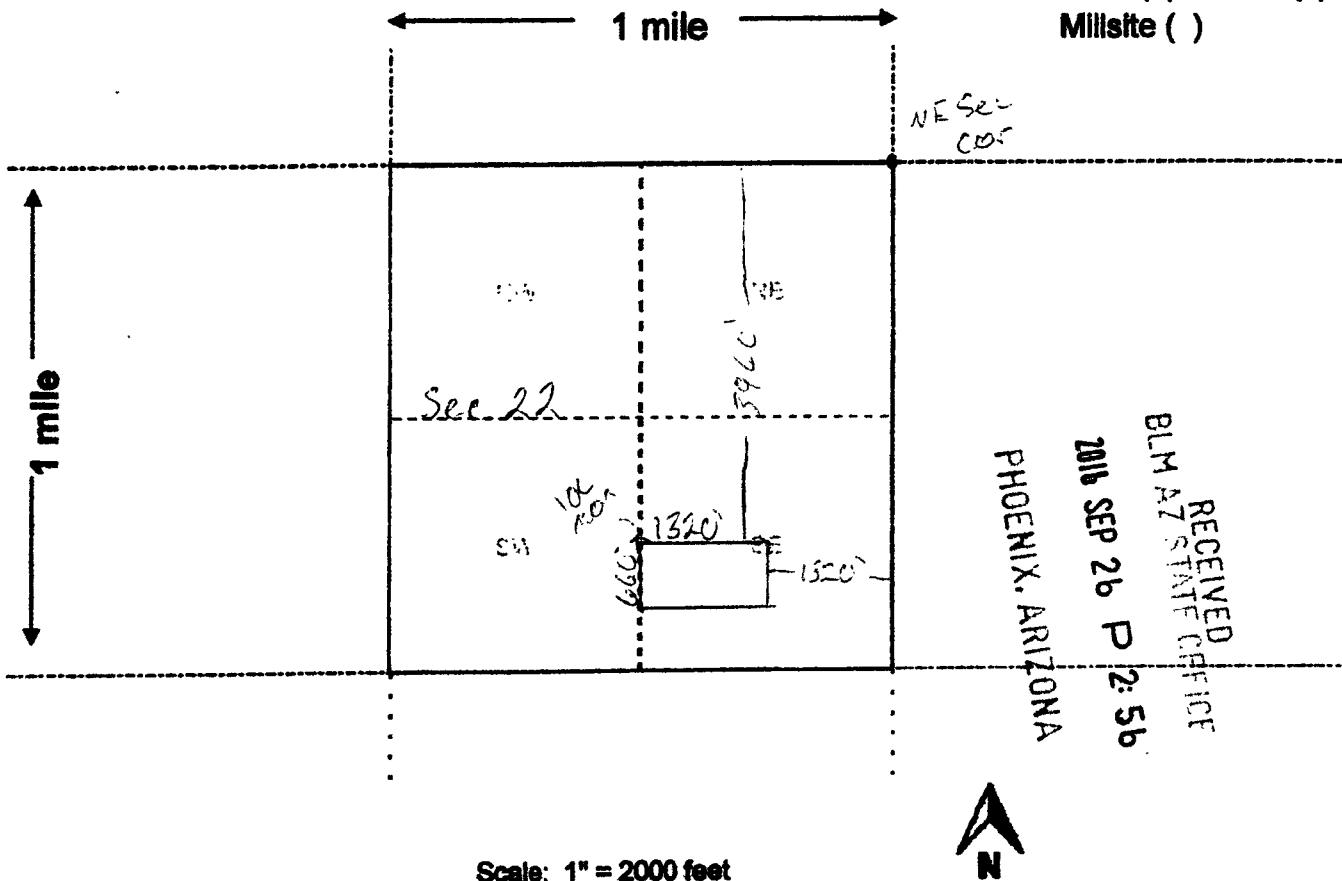
Signature(s) [Signature]

Form MCF102  
Revised July 2014

AHC439806

**MINING CLAIM MAP**

Lode ( ) Placer (X)  
Millsite ( )



Scale: 1" = 2000 feet

- The above map depicts the Bumblebee Creek #7 mining claim, which is located in Section (s) 22, Township 12 N, Range 2 E, Gila and Salt River Base and Meridian, Yavapai County, Arizona. Total claim acreage is 20.00
- The type of corner and location monuments used are as follows: 2"x2"x4" Wooden posts with scribed metal tags
- The bearings and distances in degrees and feet between claim corners and to a public land survey monument are as depicted on the map.
- If the claim is a placer or millsite claim with exterior limits conforming to legal subdivisions of the public survey, provide a legal description of the claim \_\_\_\_\_

Form MCF100a  
Revised July 2014



Steve Karolyi  
P.O. Box 74353  
Phoenix, AZ 85087

**LOCATION NOTICE FOR PLACER MINING CLAIM**

Amendment BLM Serial # \_\_\_\_\_

NOTICE IS HEREBY GIVEN that the Gumbiebee Creek #5  
\_\_\_\_\_ placer mining claim has been located by  
Steve Karolyi whose current mailing  
address is P.O. Box 74353  
Phoenix, AZ 85087

RECEIVED  
BLM AZ STATE OFFICE  
2016 SEP 26 P 2:56  
PHOENIX, ARIZONA  
BLM  
Date  
Stamp

The general course of this claim is East-West and it is situated in Yavapai  
County, Arizona. This claim is 1320' feet in length and 660' feet in width.

20.00 Total Claim Acreage. This claim runs from the location monument on which this location notice is  
posted at the NW corner of the claim approximately 1320 feet in a East direction to the  
West end line and 660 feet in a South direction to the North end line. This claim is  
marked by four monuments, one at each corner of the claim.

The location monument on which this notice is posted is situated within Section 22, Township  
10 N, Range 2 E, Gila Salt River Base and Meridian, Arizona. This claim encompasses  
portions of the following legal subdivision(s) if located by legal subdivision or the following quarter section(s),  
section(s), Township(s) and Range(s) S 1/2 of the SW 1/4 of the SE 1/4  
of Sec 22, T10N, R2E, Gila Salt River Base and Meridian, Arizona.

The locality of this claim with reference to some natural object or permanent monument and additional information  
(if any) concerning its locality are as follows: 1320' West and 4620' South of  
the NE Sec. Cor. of Sec. 22 T10N R2E

\_\_\_\_\_ The above information is shown on the attached map.

DATED AND POSTED on the ground this 5<sup>th</sup> day of September, 2016.

LOCATOR(s)  AGENT

Print Name(s) Steve Karolyi

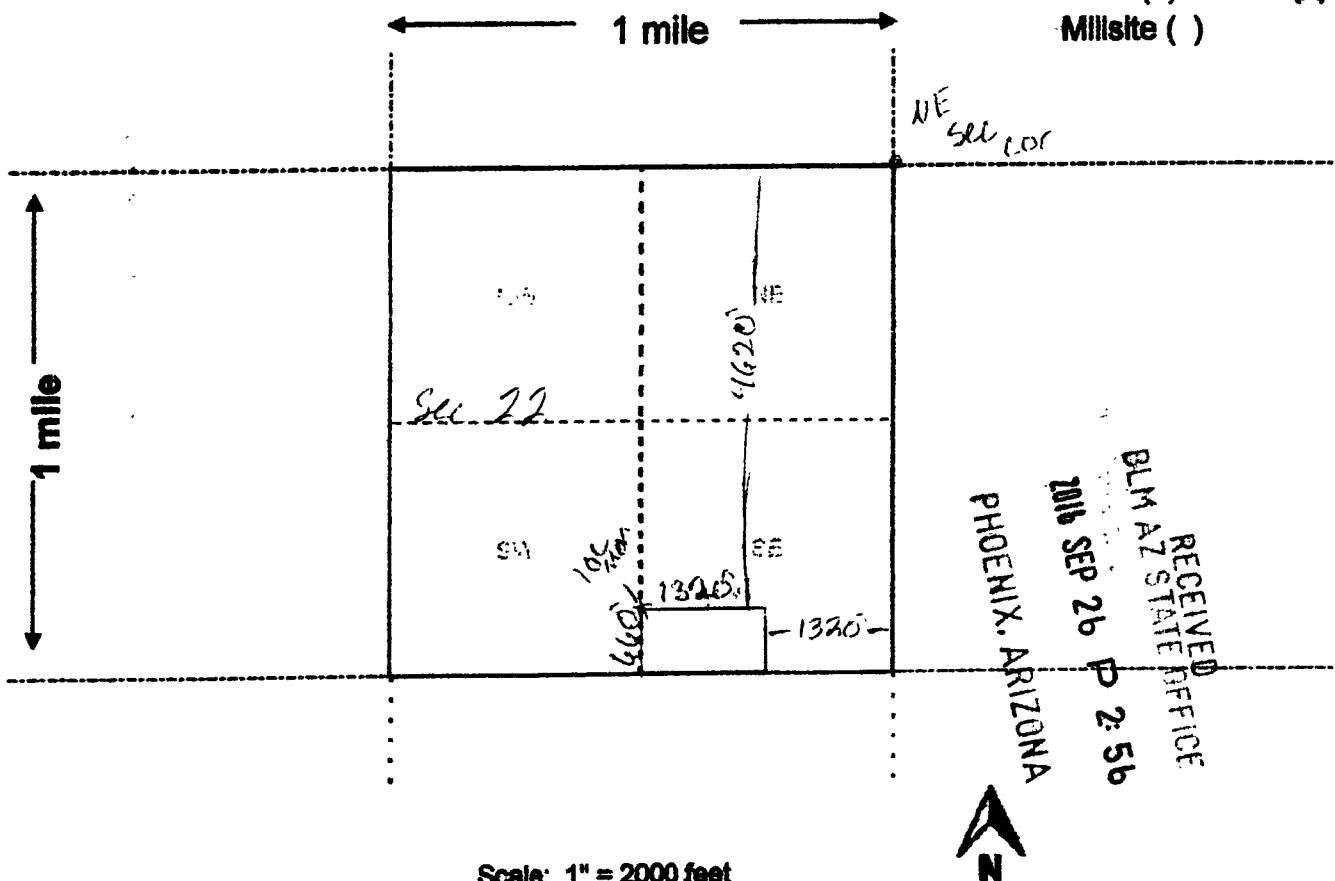
Signature(s) [Signature]

Form MCP102  
Revised July 2014

AHCH439807

**MINING CLAIM MAP**

Lode ( ) Placer (X)  
 Millsite ( )



1. The above map depicts the Bumblebee Creek #8 mining claim, which is located in Section (s) 22, Township 10 N, Range 2 E, Gila and Salt River Base and Meridian, Yavapai County, Arizona. Total claim acreage is 20.00
2. The type of corner and location monuments used are as follows: 2"x2"x4" Wooden posts with scribed metal tags
3. The bearings and distances in degrees and feet between claim corners and to a public land survey monument are as depicted on the map.
4. If the claim is a placer or millsite claim with exterior limits conforming to legal subdivisions of the public survey, provide a legal description of the claim \_\_\_\_\_

Form MCF100a  
 Revised July 2014

When Recorded Return To:  
Steve Karolyi  
P.O. Box 74353  
Phoenix, AZ 85087

**LOCATION NOTICE FOR LODE MINING CLAIM**

Amendment BLM Serial # \_\_\_\_\_

NOTICE IS HEREBY GIVEN that the Millsite Creek  
\_\_\_\_\_ lode mining claim has been located  
by Steve Karolyi whose current mailing  
address is P.O. Box 74353  
Phoenix, AZ 85087

RECEIVED  
BLM AZ STATE OFFICE  
2016 SEP 26 P 2:56  
PHOENIX, ARIZONA  
BLM  
Date  
Stamp

The general course of this claim is East-West and it is situated in Pinal  
County, Arizona. This claim is 1320' feet in length and 600' feet in width.

18.19 Total Claim Acreage. This claim runs from the location monument on which this location notice  
is posted on the centerline of the claim approximately 10 feet in a East direction to the West  
end line and 300 feet in a North direction to the South end line. This claim is marked by six  
monuments, one at each corner and one at the center of each end line of the claim.

The location monument on which this notice is posted is situated within Section 16, Township 1  
S, Range 11 E, Gila Salt River Base and Meridian, Arizona and this claim encompasses portions  
of the following quarter section(s), section(s), Township(s) and Range(s) NW 1/4 and NE 1/4  
and SW 1/4 and SE 1/4 of Sec 16, T 1 S, R 11 E  
Gila Salt River Base and Meridian, Arizona.

The locality of this claim with reference to some natural object or permanent monument and additional information  
(if any) concerning its locality are as follows: 2440' North and 2400' West of  
the SE Sec. Cox. of Sec 16, T 1 S, R 11 E

\_\_\_\_\_ The above information is shown on the attached map.  
DATED AND POSTED on the ground this 19<sup>th</sup> day of September, 2016.

LOCATOR(s)  AGENT

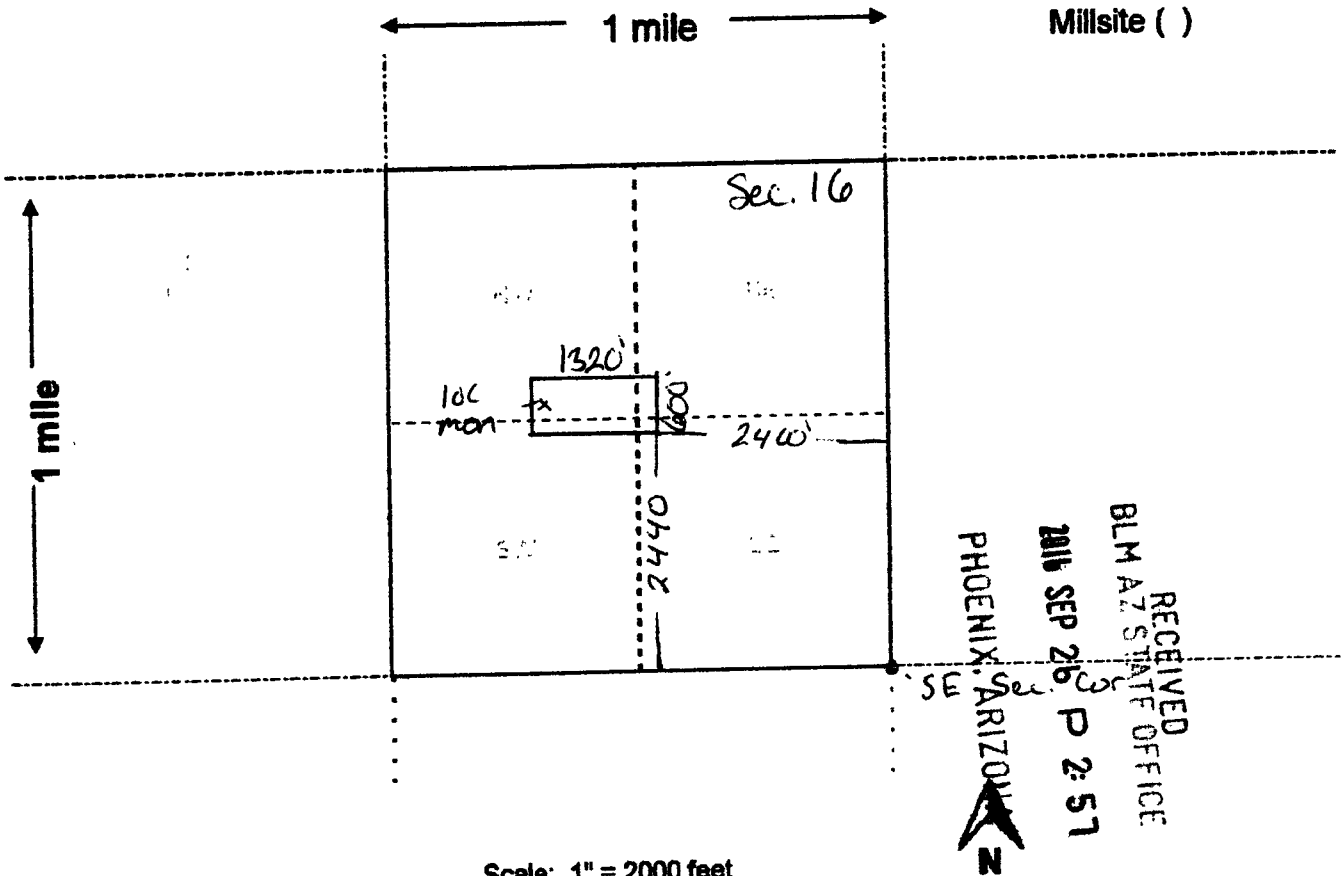
Print Name(s) Steve Karolyi

Signature(s) [Signature]

AH0439808

**MINING CLAIM MAP**

Lode (X) Placer ( )  
Millsite ( )



Scale: 1" = 2000 feet

- The above map depicts the Millsite Claim mining claim, which is located in Section (s) 16, Township 1 S, Range 11 E, Gila and Salt River Base and Meridian, Pinal County, Arizona. Total claim acreage is 18.19
- The type of corner and location monuments used are as follows: 2x2x4 wooden posts with inscribed metal tags
- The bearings and distances in degrees and feet between claim corners and to a public land survey monument are as depicted on the map.
- If the claim is a placer or millsite claim with exterior limits conforming to legal subdivisions of the public survey, provide a legal description of the claim \_\_\_\_\_

Form MCF100a  
Revised July 2014

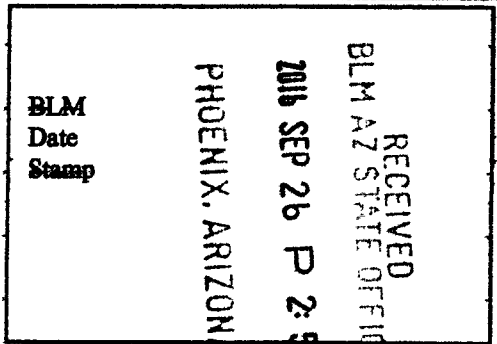
When Recorded Return To:  
Steve Karolyi  
P.O. Box 74353  
Phoenix, AZ 85087

**LOCATION NOTICE FOR LODE MINING CLAIM**

Amendment BLM Serial # \_\_\_\_\_

NOTICE IS HEREBY GIVEN that the Peacock #3  
\_\_\_\_\_ lode mining claim has been located

by Steve Karolyi whose current mailing  
address is P.O. Box 74353  
Phoenix, AZ 85087



The general course of this claim is North-South and it is situated in Pinal  
County, Arizona. This claim is 1320 feet in length and 600 feet in width.

18.14 Total Claim Acreage. This claim runs from the location monument on which this location notice  
is posted on the centerline of the claim approximately 10 feet in a North direction to the South  
end line and 300 feet in a West direction to the East end line. This claim is marked by six  
monuments, one at each corner and one at the center of each end line of the claim.

The location monument on which this notice is posted is situated within Section 8, Township 1  
S, Range 11 E, Gila Salt River Base and Meridian, Arizona and this claim encompasses portions  
of the following quarter section(s), section(s), Township(s) and Range(s) NE 1/4 and SE 1/4 of  
Sec 8 and NW 1/4 and SW 1/4 of Sec 9, T1S, R11E  
Gila Salt River Base and Meridian, Arizona.

AHC439809

The locality of this claim with reference to some natural object or permanent monument and additional information  
(if any) concerning its locality are as follows: 2000' North of the SW Sec. Cor.  
of Sec 9, T1S, R11E

\_\_\_\_\_ The above information is shown on the attached map.

DATED AND POSTED on the ground this 19<sup>th</sup> day of September, 2016.

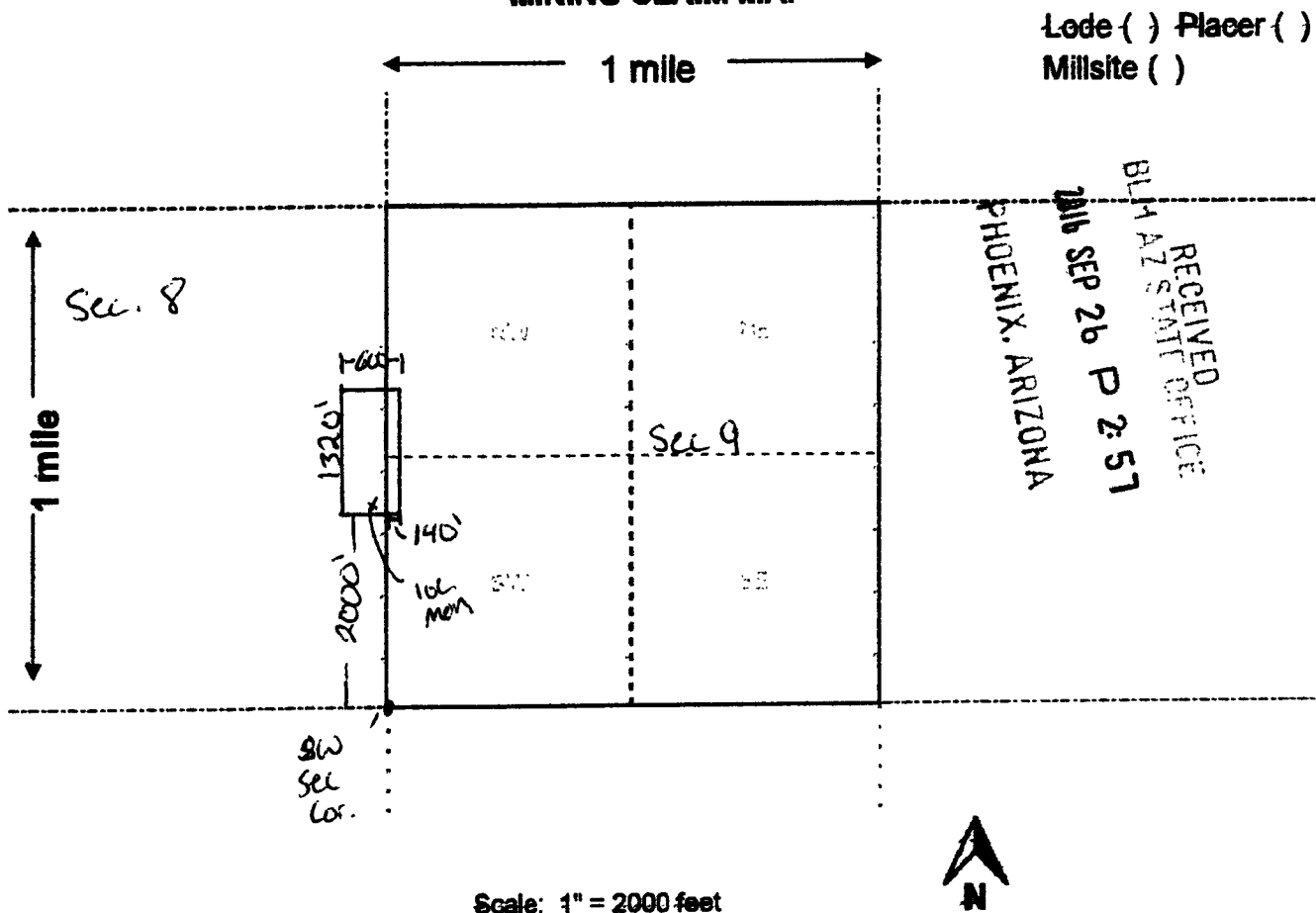
LOCATOR(s)  AGENT

Print Name(s) Steve Karolyi

Signature(s) [Signature]

Form MCF180  
Revised July 2014

**MINING CLAIM MAP**



Lode ( ) Placer ( )  
Millsite ( )

RECEIVED  
BLM AZ STATE OFFICE  
2016 SEP 26 P 2:57  
PHOENIX, ARIZONA

Scale: 1" = 2000 feet

1. The above map depicts the Peacock #3 mining claim, which is located in Section (s) 8/9, Township 1 S, Range 11 E, Gila and Salt River Base and Meridian, Pinal County, Arizona. Total claim acreage is 18.19
2. The type of corner and location monuments used are as follows: 2x2x4 wooden posts with inscribed metal tags
3. The bearings and distances in degrees and feet between claim corners and to a public land survey monument are as depicted on the map.
4. If the claim is a placer or millsite claim with exterior limits conforming to legal subdivisions of the public survey, provide a legal description of the claim \_\_\_\_\_

Form MCF100a  
Revised July 2014



Steve Karolyi  
P.O. Box 74353  
Phoenix, AZ 85087

**LOCATION NOTICE FOR LODE MINING CLAIM**

Amendment BLM Serial # \_\_\_\_\_

NOTICE IS HEREBY GIVEN that the San Marcos West #1  
\_\_\_\_\_ lode mining claim has been located  
by Steve Karolyi whose current mailing  
address is P.O. Box 74353  
Phoenix, AZ 85087

RECEIVED  
BLM AZ STATE OFFICE  
2016 SEP 26 P 2:58  
PHOENIX, ARIZONA  
BLM  
Date  
Stamp

The general course of this claim is North-South and it is situated in Pic Paz  
County, Arizona. This claim is 1500' feet in length and 600' feet in width.

20.66 Total Claim Acreage. This claim runs from the location monument on which this location notice  
is posted on the centerline of the claim approximately 10 feet in a North direction to the South  
end line and 300 feet in a West direction to the East end line. This claim is marked by six  
monuments, one at each corner and one at the center of each end line of the claim.

The location monument on which this notice is posted is situated within Section 9, Township 5  
N, Range 12 W, Gila Salt River Base and Meridian, Arizona and this claim encompasses portions  
of the following quarter section(s), section(s), Township(s) and Range(s) SE 1/4 OF Sec 9  
T5N, R12W

Gila Salt River Base and Meridian, Arizona.

The locality of this claim with reference to some natural object or permanent monument and additional information  
(if any) concerning its locality are as follows: 1800' West of the SE Sec  
Cor. of Sec 9, T5N, R12W

The above information is shown on the attached map.

DATED AND POSTED on the ground this 8<sup>th</sup> day of September, 2016.

LOCATOR(s)  AGENT

Print Name(s) Steve Karolyi

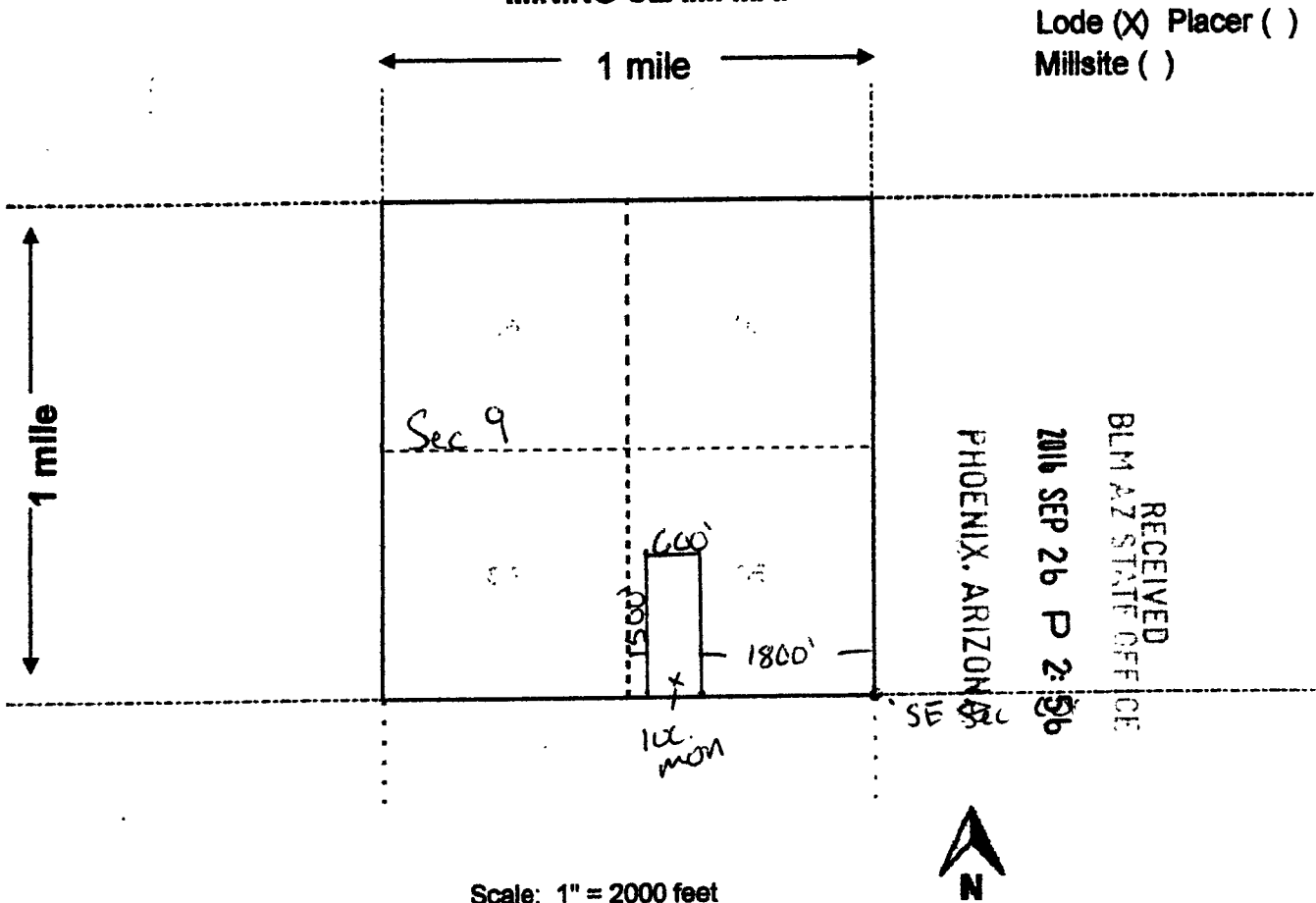
Signature(s) [Signature]

Form MCF100  
Revised July 2014

This form is available from the Arizona Geological Survey and may be reproduced.

AHC439810

**MINING CLAIM MAP**



Lode (X) Placer ( )  
Millsite ( )

1. The above map depicts the San Marcos West #1 mining claim, which is located in Section (s) 9, Township 5 N, Range 12 W, Gila and Salt River Base and Meridian, La Paz County, Arizona. Total claim acreage is 20.66

2. The type of corner and location monuments used are as follows: 2"x2"x4" Wooden posts with scribed metal tags

3. The bearings and distances in degrees and feet between claim corners and to a public land survey monument are as depicted on the map.

4. If the claim is a placer or millsite claim with exterior limits conforming to legal subdivisions of the public survey, provide a legal description of the claim \_\_\_\_\_

Form MCF100a  
Revised July 2014

Steve Karolyi  
P.O. Box 74353  
Phoenix, AZ 85087

**LOCATION NOTICE FOR LODE MINING CLAIM**

Amendment BLM Serial # \_\_\_\_\_

NOTICE IS HEREBY GIVEN that the San Marcos West #2  
\_\_\_\_\_ lode mining claim has been located  
by Steve Karolyi whose current mailing  
address is P.O. Box 74353  
Phoenix, AZ 85087

RECEIVED  
BLM AZ STATE OFFICE  
2016 SEP 26 P 2:56  
PHOENIX, ARIZONA  
BLM  
Date  
Stamp

The general course of this claim is North-South and it is situated in La Paz  
County, Arizona. This claim is 1500' feet in length and 600' feet in width.

20.66 Total Claim Acreage. This claim runs from the location monument on which this location notice  
is posted on the centerline of the claim approximately 10 feet in a North direction to the South  
end line and 300 feet in a West direction to the East end line. This claim is marked by six  
monuments, one at each corner and one at the center of each end line of the claim.

The location monument on which this notice is posted is situated within Section 9, Township 5  
N, Range 12 W, Gila Salt River Base and Meridian, Arizona and this claim encompasses portions  
of the following quarter section(s), section(s), Township(s) and Range(s) SE 1/4 of Sec 9  
T5N, R12W

Gila Salt River Base and Meridian, Arizona.

The locality of this claim with reference to some natural object or permanent monument and additional information  
(if any) concerning its locality are as follows: 1200' West of the SE Sec.  
Cor. of Sec 9, T5N, R12W

\_\_\_\_\_ The above information is shown on the attached map.

DATED AND POSTED on the ground this 8<sup>th</sup> day of September, 2016.

LOCATOR(s)  AGENT

Print Name(s) Steve Karolyi

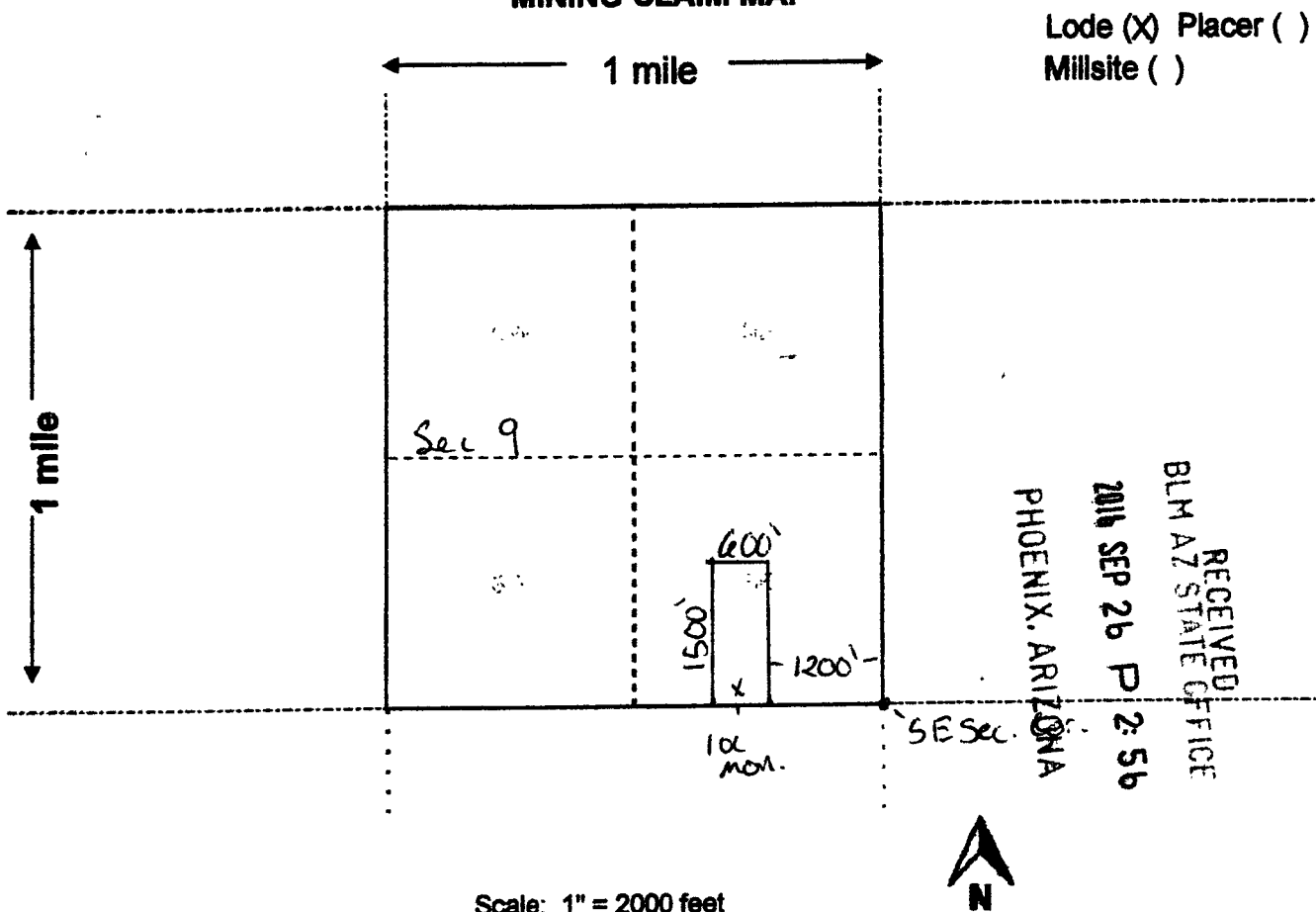
Signature(s) [Signature]

Form MCF100  
Revised July 2014

This form is available from the Arizona Geological Survey and may be reproduced.

AHC439811

**MINING CLAIM MAP**



- The above map depicts the San Marcos West #2 mining claim, which is located in Section (s) 9, Township 5 N, Range 12 W, Gila and Salt River Base and Meridian, La Paz County, Arizona. Total claim acreage is 20.66
- The type of corner and location monuments used are as follows: 2"x2"x4" Wooden posts with scribed metal tags
- The bearings and distances in degrees and feet between claim corners and to a public land survey monument are as depicted on the map.
- If the claim is a placer or millsite claim with exterior limits conforming to legal subdivisions of the public survey, provide a legal description of the claim \_\_\_\_\_

Form MCF100a  
Revised July 2014

Steve Karolyi  
P.O. Box 74353  
Phoenix, AZ 85087

**LOCATION NOTICE FOR LODE MINING CLAIM**

Amendment BLM Serial # \_\_\_\_\_

NOTICE IS HEREBY GIVEN that the Santa Marcos West #3  
\_\_\_\_\_ lode mining claim has been located  
by Steve Karolyi whose current mailing  
address is P.O. Box 74353  
Phoenix, AZ 85087

RECEIVED  
BLM AZ STATE OFFICE  
2016 SEP 26 P 2:56  
PHOENIX, ARIZONA  
BLM  
Date  
Stamp

The general course of this claim is North-South and it is situated in La Paz  
County, Arizona. This claim is 1500' feet in length and 600' feet in width.

20.66 Total Claim Acreage. This claim runs from the location monument on which this location notice  
is posted on the centerline of the claim approximately 10 feet in a North direction to the South  
end line and 300 feet in a West direction to the East end line. This claim is marked by six  
monuments, one at each corner and one at the center of each end line of the claim.

The location monument on which this notice is posted is situated within Section 9, Township S  
N, Range 12 W, Gila Salt River Base and Meridian, Arizona and this claim encompasses portions  
of the following quarter section(s), section(s), Township(s) and Range(s) SE 1/4 of Sec 9,  
T5N, R12W  
Gila Salt River Base and Meridian, Arizona.

The locality of this claim with reference to some natural object or permanent monument and additional information  
(if any) concerning its locality are as follows: 600 West of the SE Sec. Cor.  
of Sec 9, T5N, R12W

\_\_\_\_\_ The above information is shown on the attached map.

DATED AND POSTED on the ground this 8<sup>th</sup> day of September, 2016.

LOCATOR(s)     AGENT

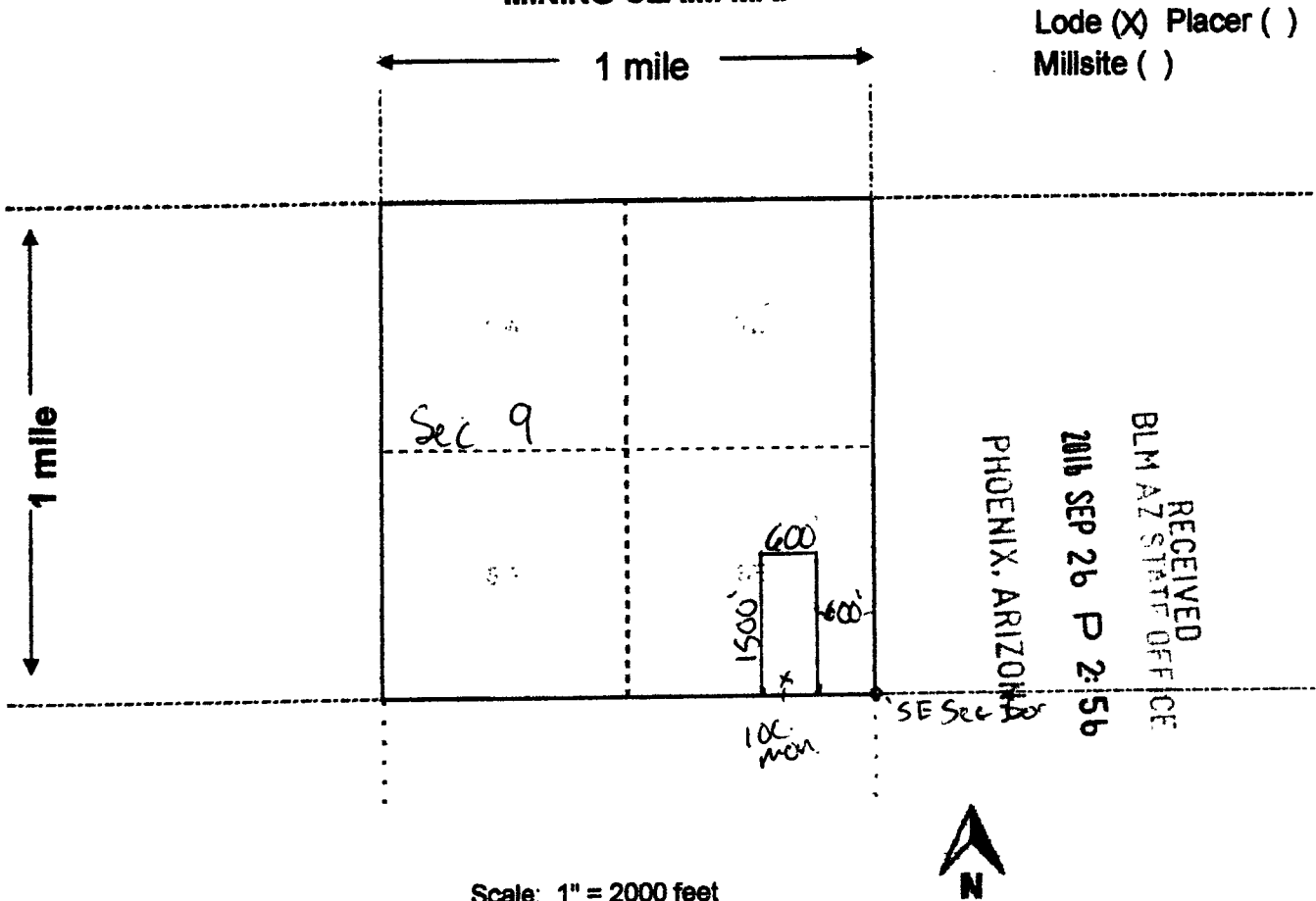
Print Name(s) Steve Karolyi

Signature(s) 

AHC439812

Form MCF100  
Revised July 2014

**MINING CLAIM MAP**



Scale: 1" = 2000 feet

1. The above map depicts the San Marcos West #3 mining claim, which is located in Section (s) 9, Township 5 N, Range 12 W, Gila and Salt River Base and Meridian, La Paz County, Arizona. Total claim acreage is 20.66

2. The type of corner and location monuments used are as follows: 2"x2"x4" Wooden posts with scribed metal tags

3. The bearings and distances in degrees and feet between claim corners and to a public land survey monument are as depicted on the map.

4. If the claim is a placer or millsite claim with exterior limits conforming to legal subdivisions of the public survey, provide a legal description of the claim \_\_\_\_\_

Form MCF100a  
Revised July 2014



Steve Karolyi  
P.O. Box 74353  
Phoenix, AZ 85087

**LOCATION NOTICE FOR LODE MINING CLAIM**

Amendment BLM Serial # \_\_\_\_\_

NOTICE IS HEREBY GIVEN that the San Marcos West #4  
\_\_\_\_\_ lode mining claim has been located  
by Steve Karolyi whose current mailing  
address is P.O. Box 74353  
Phoenix, AZ 85087

BLM  
Date  
Stamp  
  
RECEIVED  
BLM AZ STATE OFFICE  
2016 SEP 26 12:56  
PHOENIX, ARIZONA

The general course of this claim is North-South and it is situated in \_\_\_\_\_  
County, Arizona. This claim is 1500' feet in length and 600' feet in width.  
20.66 Total Claim Acreage. This claim runs from the location monument on which this location notice  
is posted on the centerline of the claim approximately 10 feet in a North direction to the South  
end line and 300 feet in a West direction to the East end line. This claim is marked by six  
monuments, one at each corner and one at the center of each end line of the claim.

The location monument on which this notice is posted is situated within Section 9, Township S  
N, Range 12 W, Gila Salt River Base and Meridian, Arizona and this claim encompasses portions  
of the following quarter section(s), section(s), Township(s) and Range(s) SE 1/4 of Sec 9, T  
5N, R 12W

Gila Salt River Base and Meridian, Arizona.

The locality of this claim with reference to some natural object or permanent monument and additional information  
(if any) concerning its locality are as follows: On the SE Sec Cor of Sec 9,  
T5N, R12W

\_\_\_\_\_ The above information is shown on the attached map.

DATED AND POSTED on the ground this 8<sup>th</sup> day of September, 2016.

LOCATOR(s)  AGENT

Print Name(s) Steve Karolyi

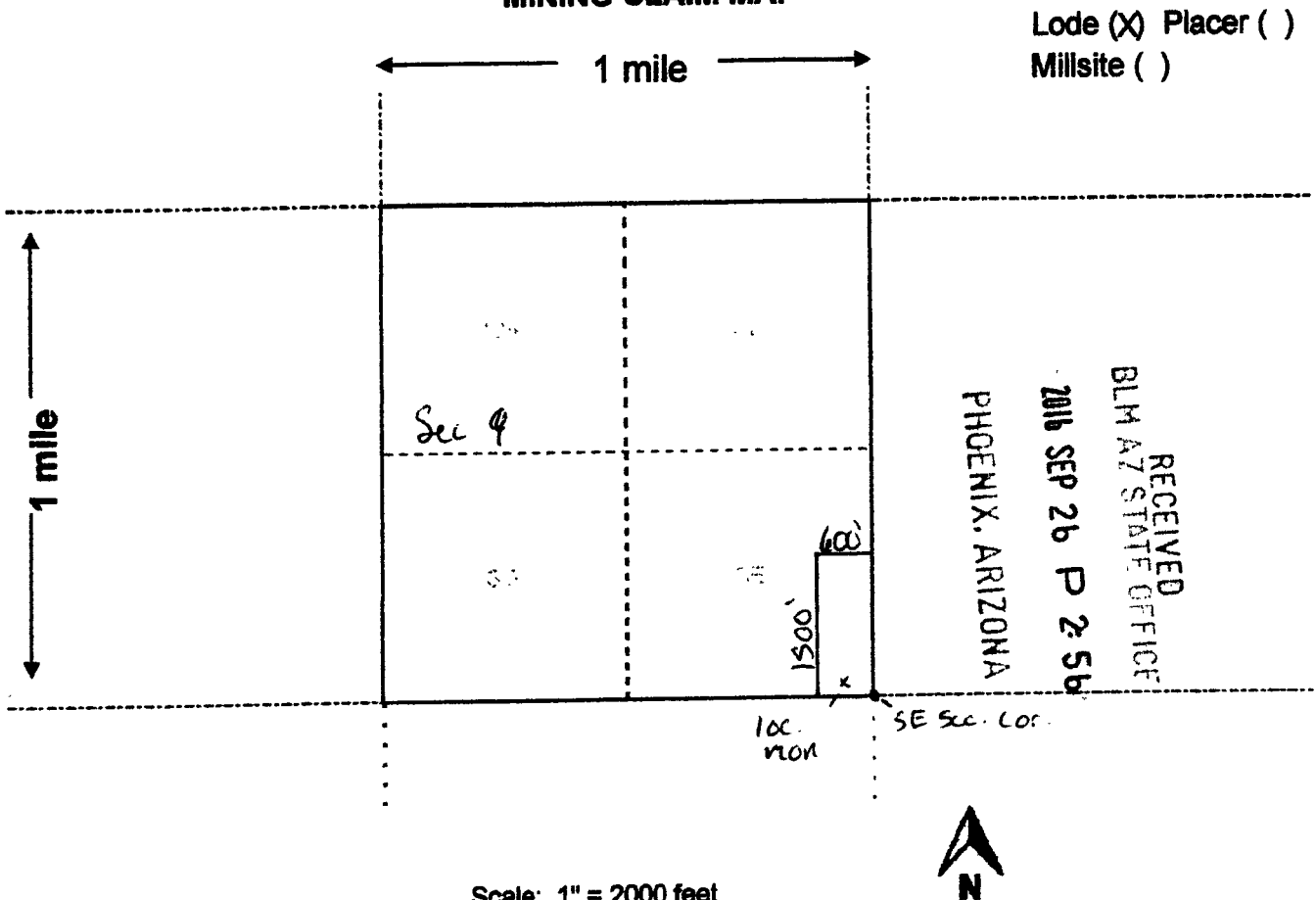
Signature(s) [Handwritten Signature]

Form MCF100  
Revised July 2014

This form is available from the Arizona Geological Survey and may be reproduced.

AH10139813

**MINING CLAIM MAP**



Scale: 1" = 2000 feet

1. The above map depicts the San Marcos West #4 mining claim, which is located in Section (s) 9, Township S N, Range 12 W, Gila and Salt River Base and Meridian, La Paz County, Arizona. Total claim acreage is 20.66
2. The type of corner and location monuments used are as follows: 2"x2"x4" Wooden posts with scribed metal tags
3. The bearings and distances in degrees and feet between claim corners and to a public land survey monument are as depicted on the map.
4. If the claim is a placer or millsite claim with exterior limits conforming to legal subdivisions of the public survey, provide a legal description of the claim \_\_\_\_\_

Form MCF100a  
Revised July 2014

Steve Karolyi  
P.O. Box 74353  
Phoenix, AZ 85087

**LOCATION NOTICE FOR LODE MINING CLAIM**

Amendment BLM Serial # \_\_\_\_\_

NOTICE IS HEREBY GIVEN that the Sou. Matrix West #5  
\_\_\_\_\_ lode mining claim has been located  
by Steve Karolyi whose current mailing  
address is P.O. Box 74353  
Phoenix, AZ 85087

RECEIVED  
BLM AZ STATE OFFICE  
2016 SEP 26 P 2:56  
PHOENIX, ARIZONA  
BLM  
Date  
Stamp

The general course of this claim is North-South and it is situated in La Paz  
County, Arizona. This claim is 1500' feet in length and 600' feet in width.

20.66 Total Claim Acreage. This claim runs from the location monument on which this location notice  
is posted on the centerline of the claim approximately 10 feet in a North direction to the South  
end line and 300 feet in a West direction to the East end line. This claim is marked by six  
monuments, one at each corner and one at the center of each end line of the claim.

The location monument on which this notice is posted is situated within Section 10, Township S  
N, Range 12 W, Gila Salt River Base and Meridian, Arizona and this claim encompasses portions  
of the following quarter section(s), section(s), Township(s) and Range(s) SW 1/4 of Sec 10,  
TSN, R 12 W

Gila Salt River Base and Meridian, Arizona.

The locality of this claim with reference to some natural object or permanent monument and additional information  
(if any) concerning its locality are as follows: on the SW Sec. Cor. of Sec 10  
TSN, R 12 W

\_\_\_\_\_ The above information is shown on the attached map.

DATED AND POSTED on the ground this 5th day of September, 2016.

LOCATOR(s)  AGENT

Print Name(s) Steve Karolyi

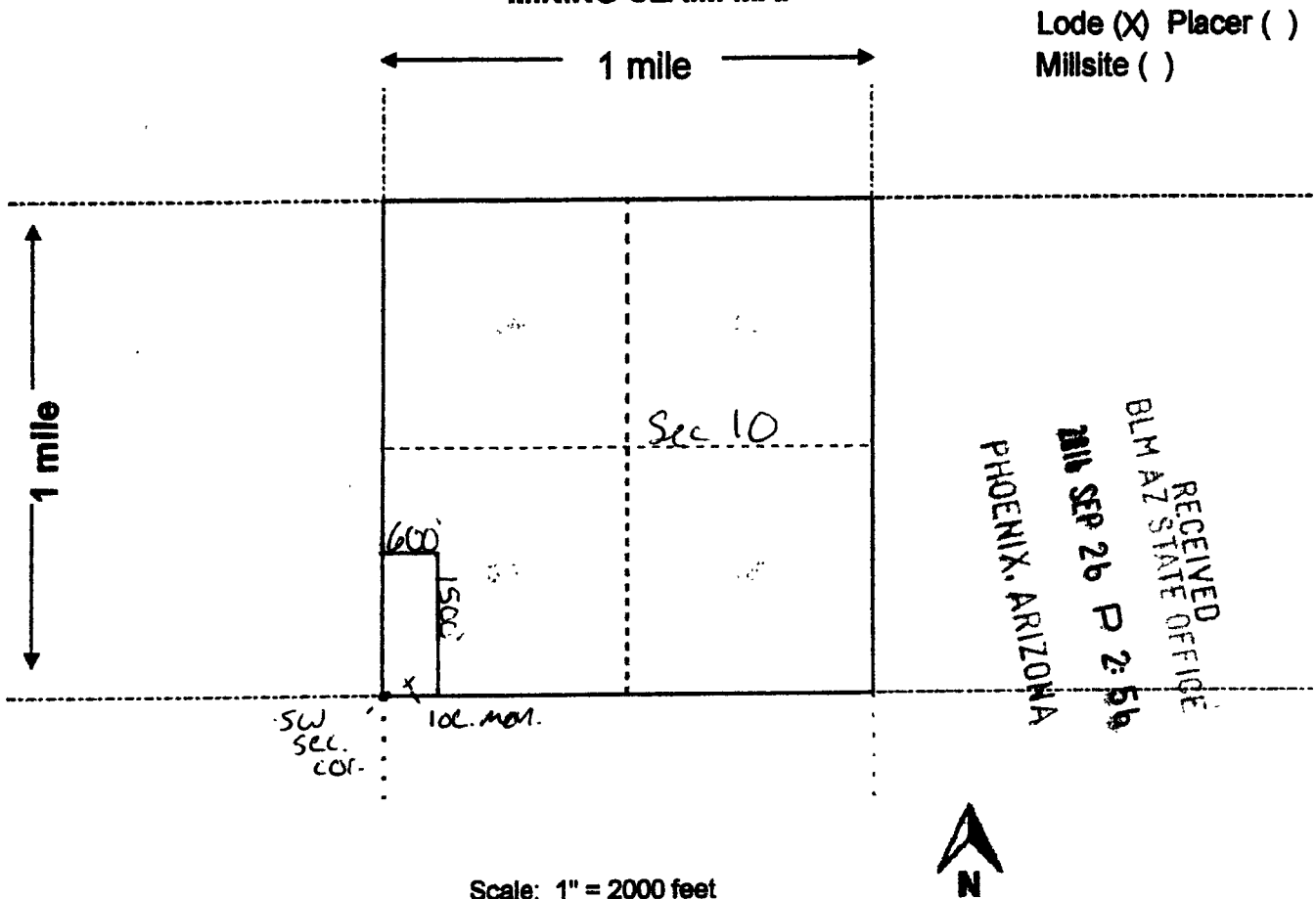
Signature(s) [Signature]

Form MCF100  
Revised July 2014

This form is available from the Arizona Geological Survey and may be reproduced.

ANCI 39814

**MINING CLAIM MAP**



1. The above map depicts the San Marcos West #5 mining claim, which is located in Section (s) 10, Township S N, Range 12 W, Gila and Salt River Base and Meridian, La Paz County, Arizona. Total claim acreage is 20.66
2. The type of corner and location monuments used are as follows: 2"x2"x4" Wooden posts with scribed metal tags
3. The bearings and distances in degrees and feet between claim corners and to a public land survey monument are as depicted on the map.
4. If the claim is a placer or millsite claim with exterior limits conforming to legal subdivisions of the public survey, provide a legal description of the claim \_\_\_\_\_

Form MCF100a  
Revised July 2014

Steve Karolyi  
P.O. Box 74353  
Phoenix, AZ 85087

**LOCATION NOTICE FOR LODE MINING CLAIM**

Amendment BLM Serial # \_\_\_\_\_

NOTICE IS HEREBY GIVEN that the Santa Marcos West 11/6  
\_\_\_\_\_ lode mining claim has been located  
by Steve Karolyi whose current mailing  
address is P.O. Box 74353  
Phoenix, AZ 85087

RECEIVED  
BLM AZ STATE OFFICE  
2016 SEP 26 P 2:56  
PHOENIX, ARIZONA  
BLM  
Date  
Stamp

The general course of this claim is North South and it is situated in  
County, Arizona. This claim is 1500' feet in length and 600' feet in width.

20.66 Total Claim Acreage. This claim runs from the location monument on which this location notice  
is posted on the centerline of the claim approximately 10 feet in a North direction to the South  
end line and 300 feet in a West direction to the East end line. This claim is marked by six  
monuments, one at each corner and one at the center of each end line of the claim.

The location monument on which this notice is posted is situated within Section 10, Township S  
N, Range 12 W, Gila Salt River Base and Meridian, Arizona and this claim encompasses portions  
of the following quarter section(s), section(s), Township(s) and Range(s) SW 1/4 of Sec 10,  
T 5 N, R 12 W

Gila Salt River Base and Meridian, Arizona.

The locality of this claim with reference to some natural object or permanent monument and additional information  
(if any) concerning its locality are as follows: 600' East of the SW Sec Cor.  
of Sec 10, T 5 N, R 12 W

\_\_\_\_\_ The above information is shown on the attached map.

DATED AND POSTED on the ground this 8<sup>th</sup> day of September, 2016.

LOCATOR(s)  AGENT

Print Name(s) Steve Karolyi

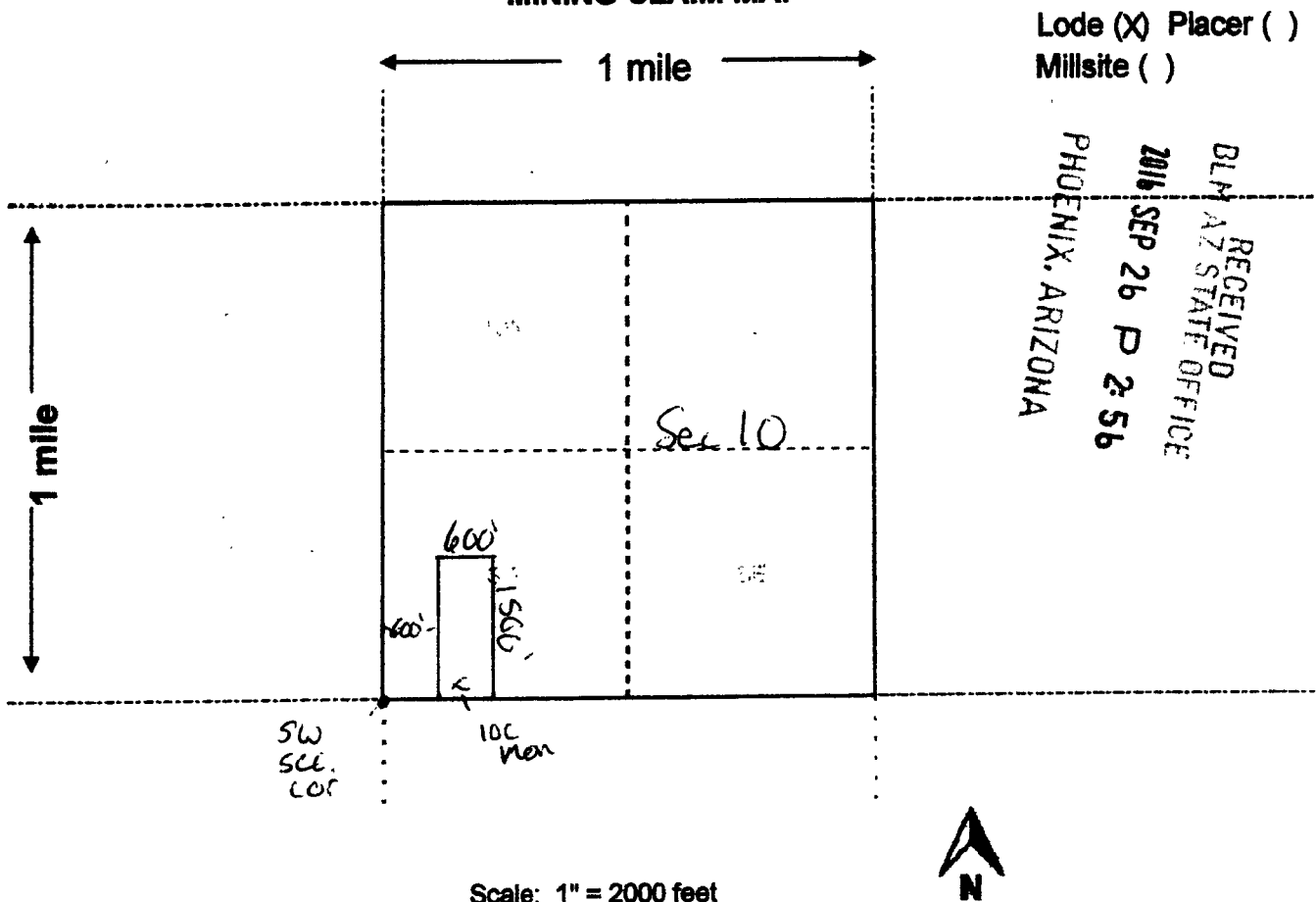
Signature(s) [Handwritten Signature]

Form MCF100  
Revised July 2014

This form is available from the Arizona Geological Survey and may be reproduced.

AHC439815

**MINING CLAIM MAP**



1. The above map depicts the San Marcos West #6 mining claim, which is located in Section (s) 10, Township S N, Range 12 W, Gila and Salt River Base and Meridian, Co P & E County, Arizona. Total claim acreage is 20.66

2. The type of corner and location monuments used are as follows: 2"x2"x4" Wooden posts with scribed metal tags

3. The bearings and distances in degrees and feet between claim corners and to a public land survey monument are as depicted on the map.

4. If the claim is a placer or millsite claim with exterior limits conforming to legal subdivisions of the public survey, provide a legal description of the claim \_\_\_\_\_



Input Parameters for Geographic Report with Land

System Id = CR

Admin State = AZ

Geo State =

Casetype Begins With

Case Disp Txt = AUTHORIZED, CANCELLED, EXPIRED, PENDING, REJECTED, RELINQUISHED, WITHDRAWN

Mer Twp Rng =

Section =

Mtrs = 14 0010S 0110E 008, 14 0010S 0110E 009, 14 0010S 0110E 016, 14 0010S 0110E 999, 14 0050N 0120W 009, 14 0050N 0120W 010, 14 0050N 0120W 999, 14 0100N 0020E 022, 14 0100N 0020E 999

Commodity =

Commodity Txt =

Pending Org =

Pend Org Decode =

Total Rows Returned: 7



RUN TIME: 11:14 AM

UNITED STATES DEPARTMENT OF INTERIOR  
BUREAU OF LAND MANAGEMENT  
GEOGRAPHIC REPORT WITH LAND  
Sorted by Serial Number

RUN DATE: 05/16/2017

Page 2 of 2

Adm State: AZ

293200 EXPIRED 022 FF PORTION OF;

Serial Number: AZPHX 0086056

Total Case Acres: 542.590

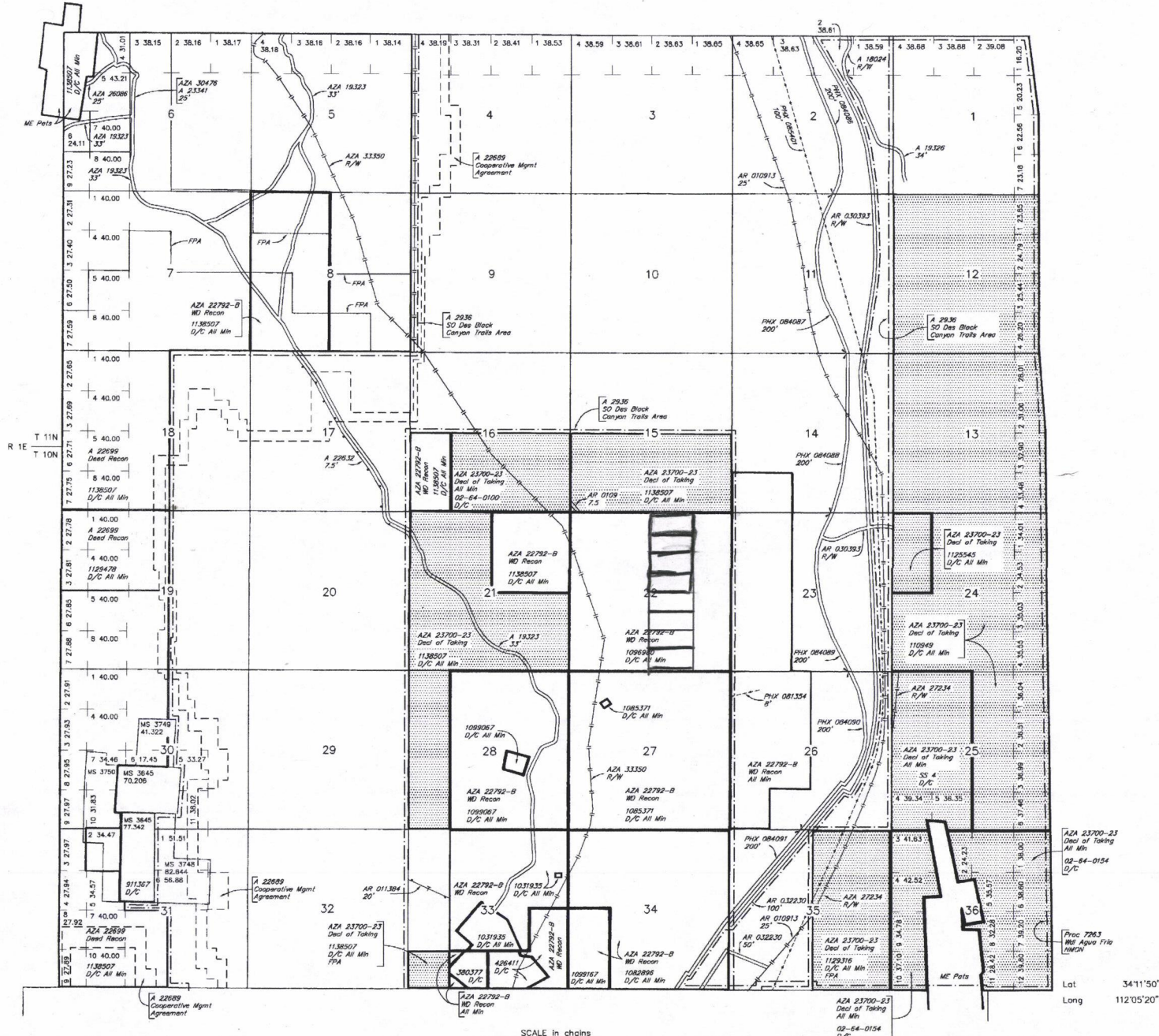
<u>Casetype</u>	<u>Case Disp</u>	14	0050N	0120W	<u>Sect</u>	<u>Sur Typ</u>	<u>Sur Num</u>	<u>Suff</u>	<u>Subdivision</u>	<u>Act Pend</u>
288100	AUTHORIZED				010	ALIQ			E2W2;	



# TOWNSHIP 10 NORTH RANGE 2 EAST OF THE GILA AND SALT RIVER MERIDIAN, ARIZONA

YAVAPAI COUNTY  
HASSAYAMPA FIELD OFFICE

STATUS OF PUBLIC DOMAIN  
LAND AND MINERAL TITLES  
AND ACQUIRED LANDS



INDEX TO SEGREGATED TRACTS				
RESURVEY TRACT NO	ORIGINAL SURVEY			
	T	R	SEC	SUBDIVISION

FOR ORDERS AFFECTING DISPOSAL OR USE OF UNIDENTIFIED LANDS WITHDRAWN FOR CLASSIFICATION, MINERALS, WATER AND/OR OTHER PUBLIC PURPOSES, REFER TO INDEX OF MISCELLANEOUS DOCUMENTS.

MDS 40 NW  
41 NW  
43 SE  
42 SW

A 9270 PL 359 Secs 6 & 7

A 22632 R/W 7.5'  
Sec 5 : Lots 3, 4, SE1/4NW1/4, E1/2SW1/4 M&B

AMC 314184, 314185 & 314187 PL 359 Sec 6

AMC 314637 - AMC 314640 PL 359 Secs 7, 18

AZA 27235 R/W  
Sec 24 : W1/2W1/2NW1/4NW1/4

AZA 27224 R/W  
Sec 33 : SW1/4SW1/4

AZA 27241 R/W  
Sec 16 : SE1/4

AZA 27212 R/W  
Sec 35 : NW1/4NW1/4NE1/4

AZA 27211 R/W  
Sec 35 : NW1/4NE1/4

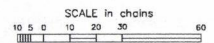
AZA 23641 R/W  
Sec 5 : W1/2  
Sec 17 : SW1/4NE1/4, E1/2NW1/4, SE1/4  
Sec 20 : NE1/4NE1/4

AZA 23700-23  
Deal of Taking  
All Min  
02-64-0154  
D/C

Proc 7263  
Ref Appo Title  
NW1/4

Lat 34°11'50"N  
Long 112°05'20"W

CURRENT TO	GS	T
12-12-2008	PV	10 N 2 E



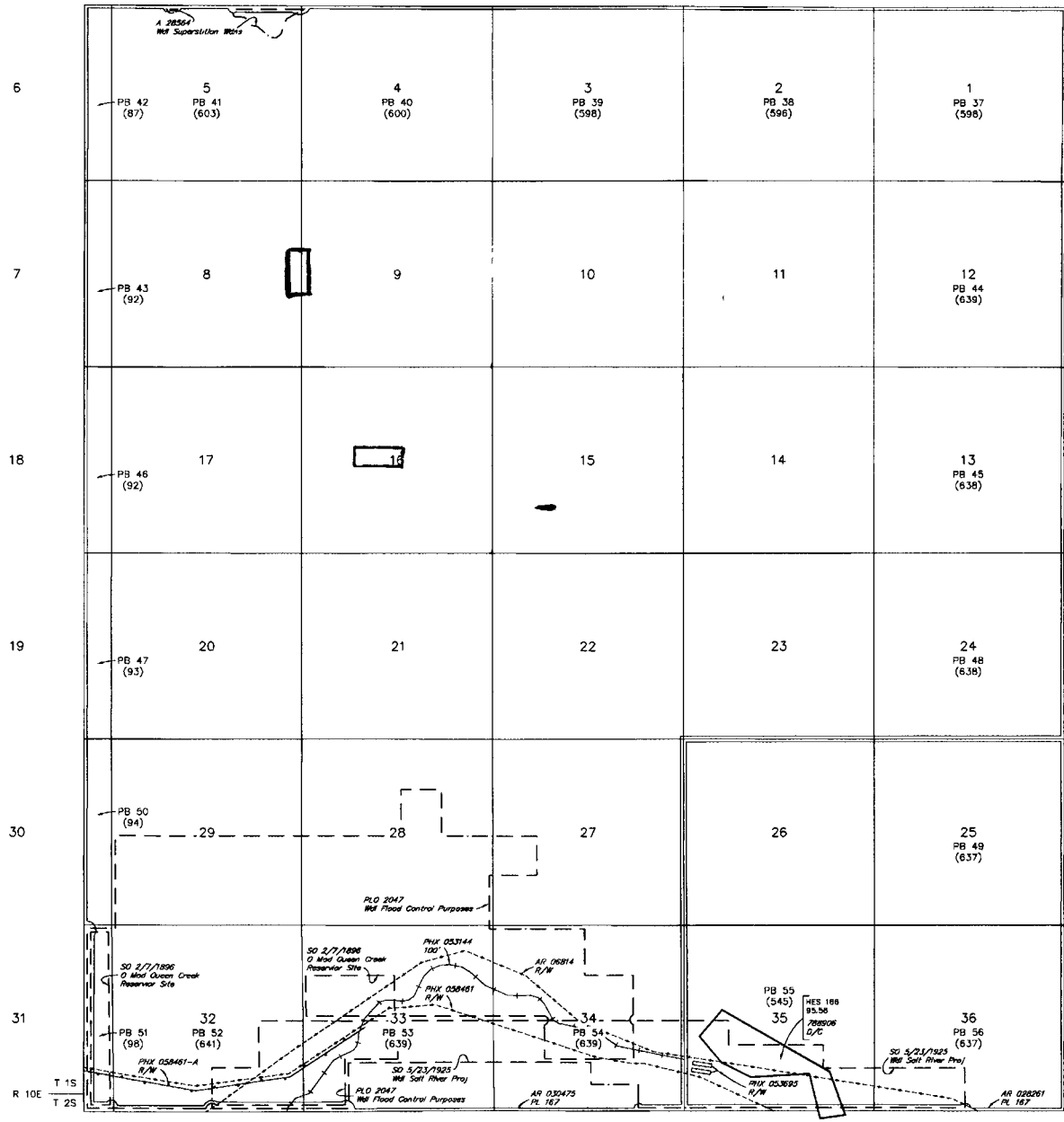
WARNING STATEMENT  
This plot is the Bureau's Record of Title, and should be used only as a graphic display of the township survey data. Records herein do not reflect title changes which may have been effected by lateral movements of rivers or other bodies of water. Refer to the cadastral surveys for official survey information.

# UNSURVEYED TOWNSHIP 1 SOUTH RANGE 11 EAST OF THE GILA AND SALT RIVER MERIDIAN, ARIZONA

AMENDED PROTRACTOR DIAGRAM OFFICIALLY FILED 06/18/2003

PINAL COUNTY  
LOWER SOYORAN FIELD OFFICE

STATUS OF PUBLIC DOMAIN  
LAND AND MINERAL TITLES



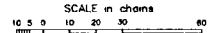
INDEX TO SEGREGATED TRACTS					
TRACT NO.	RESURVEY			ORIGINAL SURVEY	
	T	R	SEC	SEC	SUBDIVISION

FOR ORDERS AFFECTING DISPOSAL OR USE OF UNIDENTIFIED LANDS WITHDRAWN FOR CLASSIFICATION, MINERALS, WATER AND/OR OTHER PUBLIC PURPOSES, REFER TO INDEX OF MISCELLANEOUS DOCUMENTS.

All Tracts included in Wolf Tonto NF PL 924 10/23/1953

Every smallest legal subdivision adjacent to Queen Creek which when surveyed will be within approximately Secs- 20, 21, 27, 28, 29, 30, 31, 32, 33, 34, & 35 included in Wolf Pwr Site CL 438 0 11/16/1958

CURRENT TO	NW	GSR Mer
7-30-2014	ACAD	T 1 S
		R 11 E



**WARNING STATEMENT**  
This plat is the Bureau's Record of Title, and should be used only as a graphic display of the complete survey data. Recorders herein do not reflect title changes which may have been affected by later monuments of lines or other bodies of water. Refer to the cadastral surveys for official survey information.

Lot 32°17'23"N  
Long 111°10'47"W



Mine Finder Gold  
P.O. Box 7353  
Phoenix, AZ 85087

RECEIVED  
BLM AZ STATE OFFICE

2016 SEP 26 P 2:54

PHOENIX, ARIZONA

Bureau of Land Management  
One North Central Ave. Ste 800  
Phoenix, AZ 85004



1022



85004

U.S. POST  
PAID  
BLACK CANYON CITY, AZ  
85324  
SEP 22 16  
AMOUNT  
**\$1.78**  
R2304W119781-03

